




# Wentworth Local Environmental Plan 2011

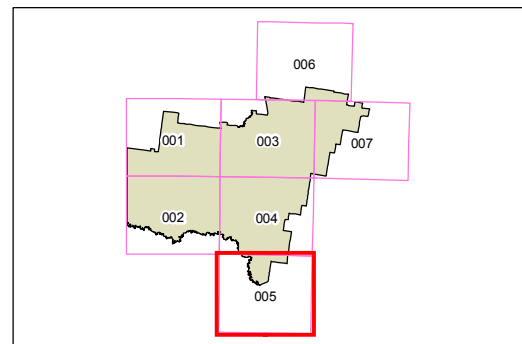
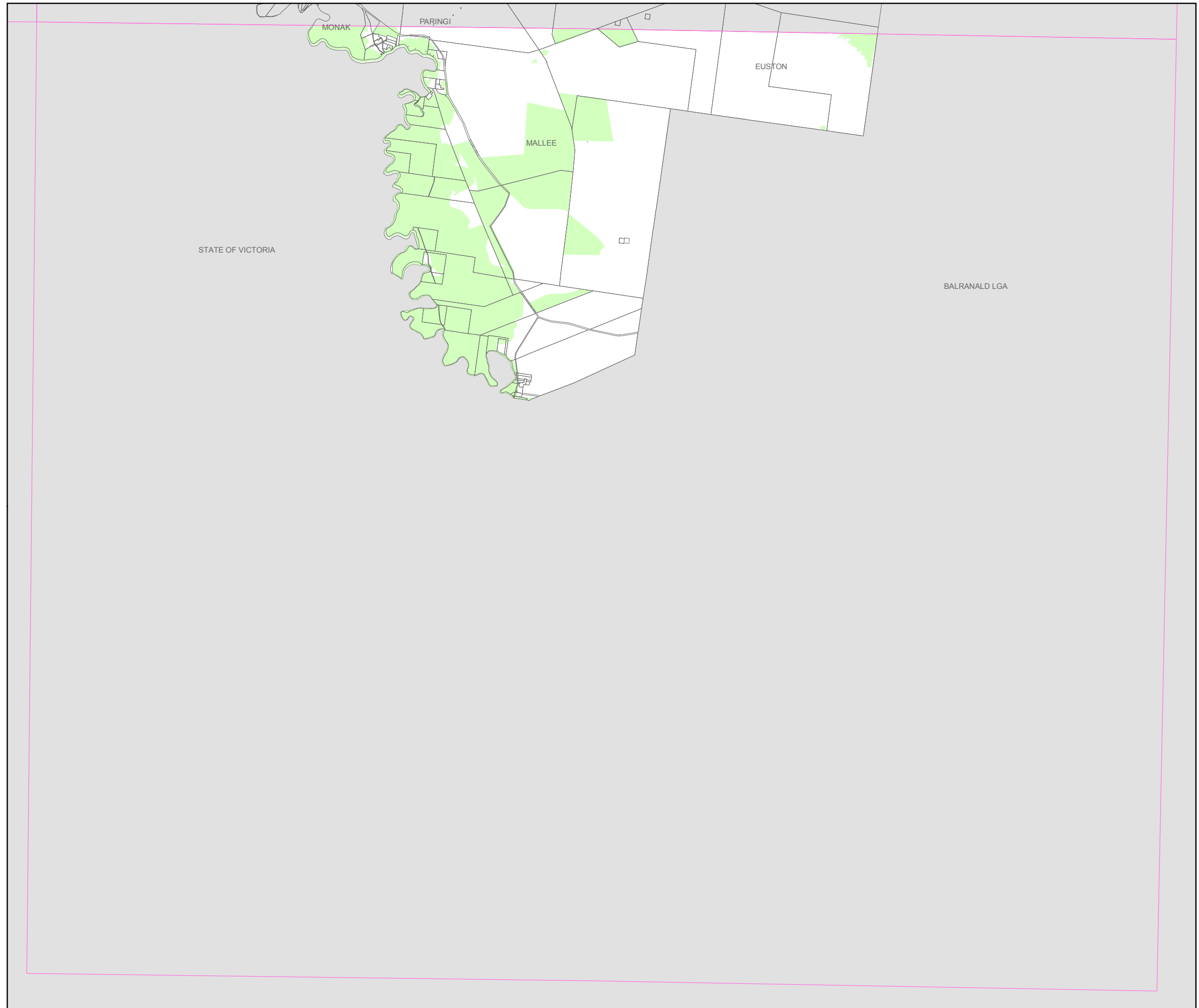
## Natural Resource - Terrestrial Biodiversity Map - Sheet NRB\_005

### Natural Resource

 Terrestrial Biodiversity

### Cadastre

 Cadastre 08/12/2010 © Land and Property Information (LPI)



0 6 12 Kilometres

Scale: 1:320,000 @ A3

Projection: GDA 1994  
MGA Zone 54

Map identification number:  
8200\_COM\_NRB\_005\_320\_20111124