




Wentworth Local Environmental Plan 2011

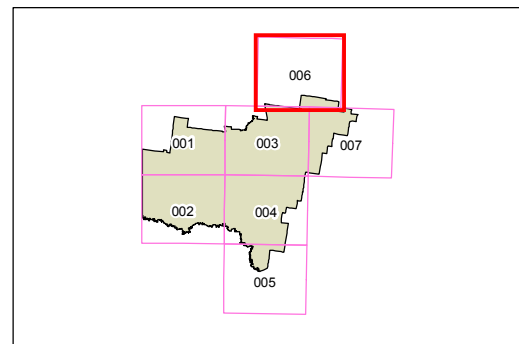
Natural Resource - Wetlands Map - Sheet NRW_006

Natural Resource

 Wetlands

Cadastral

 Cadastre 08/12/2010 © Land and Property Information (LPI)

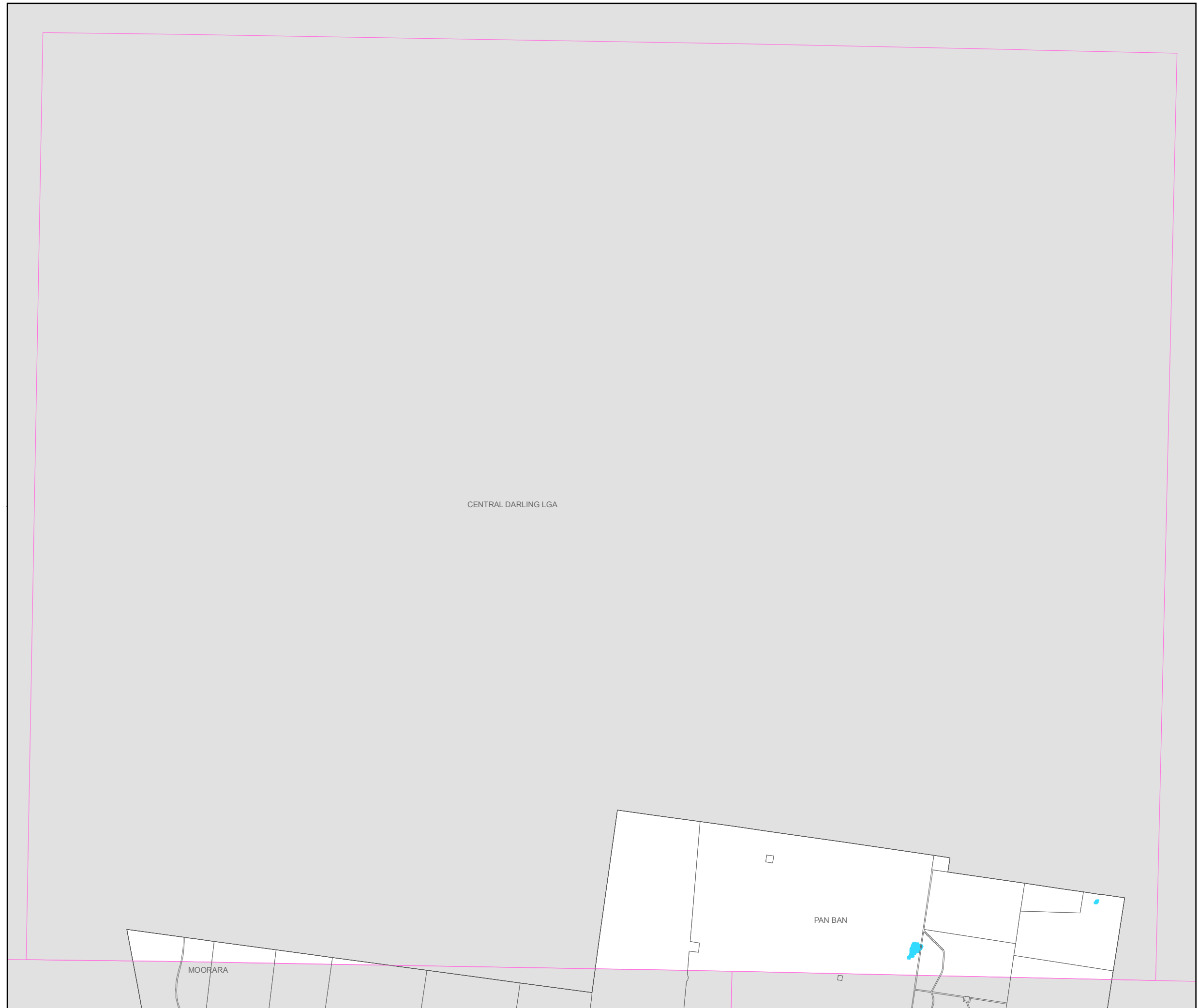


0 6 12 Kilometres

Scale: 1:320,000 @ A3

Projection: GDA 1994
MGA Zone 54

Map identification number:
8200_COM_NRW_006_320_20111125



CENTRAL DARLING LGA

PAN BAN

MOORARA