





**Wentworth Local
Environmental
Plan 2011**

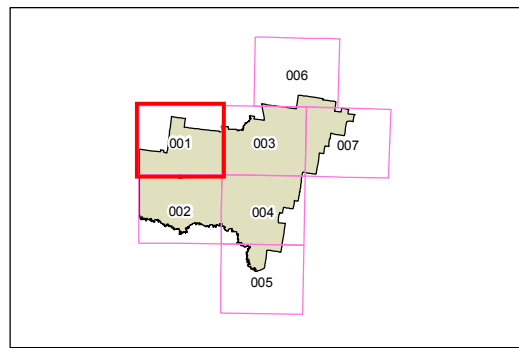
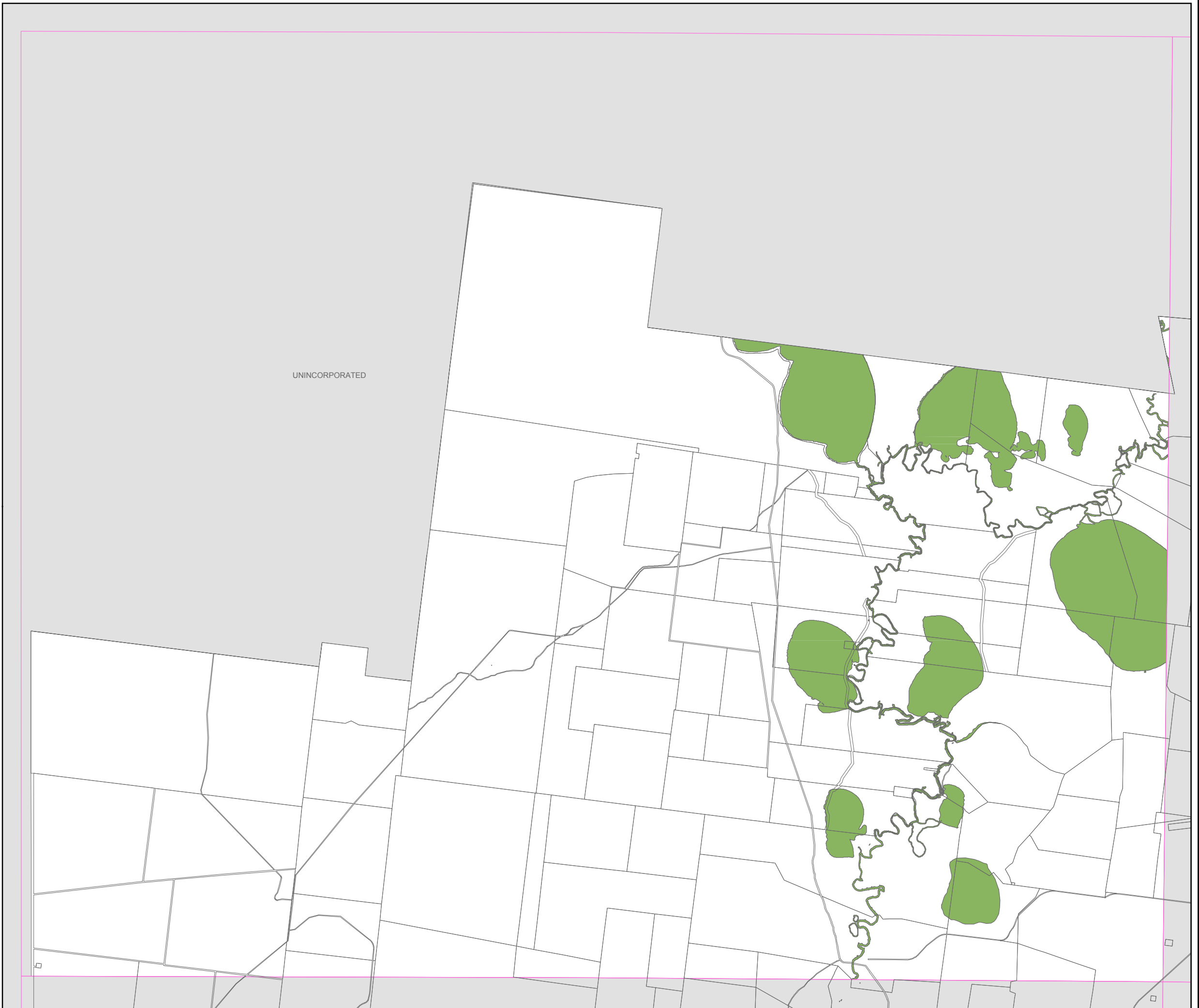
**Natural Resource - Watercourse Map
Sheet NWW_001**

Natural Resource

 Watercourse

Cadastre

 Cadastre 08/12/2010 © NSW LPMA



0 6 12 Kilometres

Scale: 1:320,000 @ A3

Projection: GDA 1994
MGA Zone 54

Map identification number:
8200_COM_NWW_001_320_2011124