





**Wentworth Local  
Environmental  
Plan 2011**

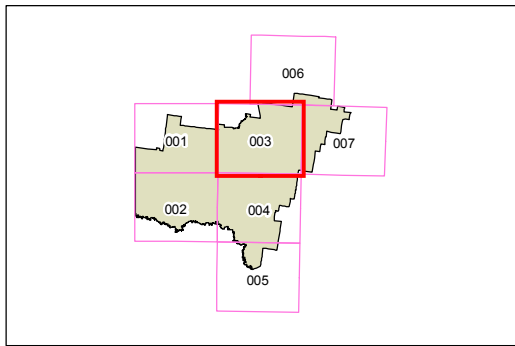
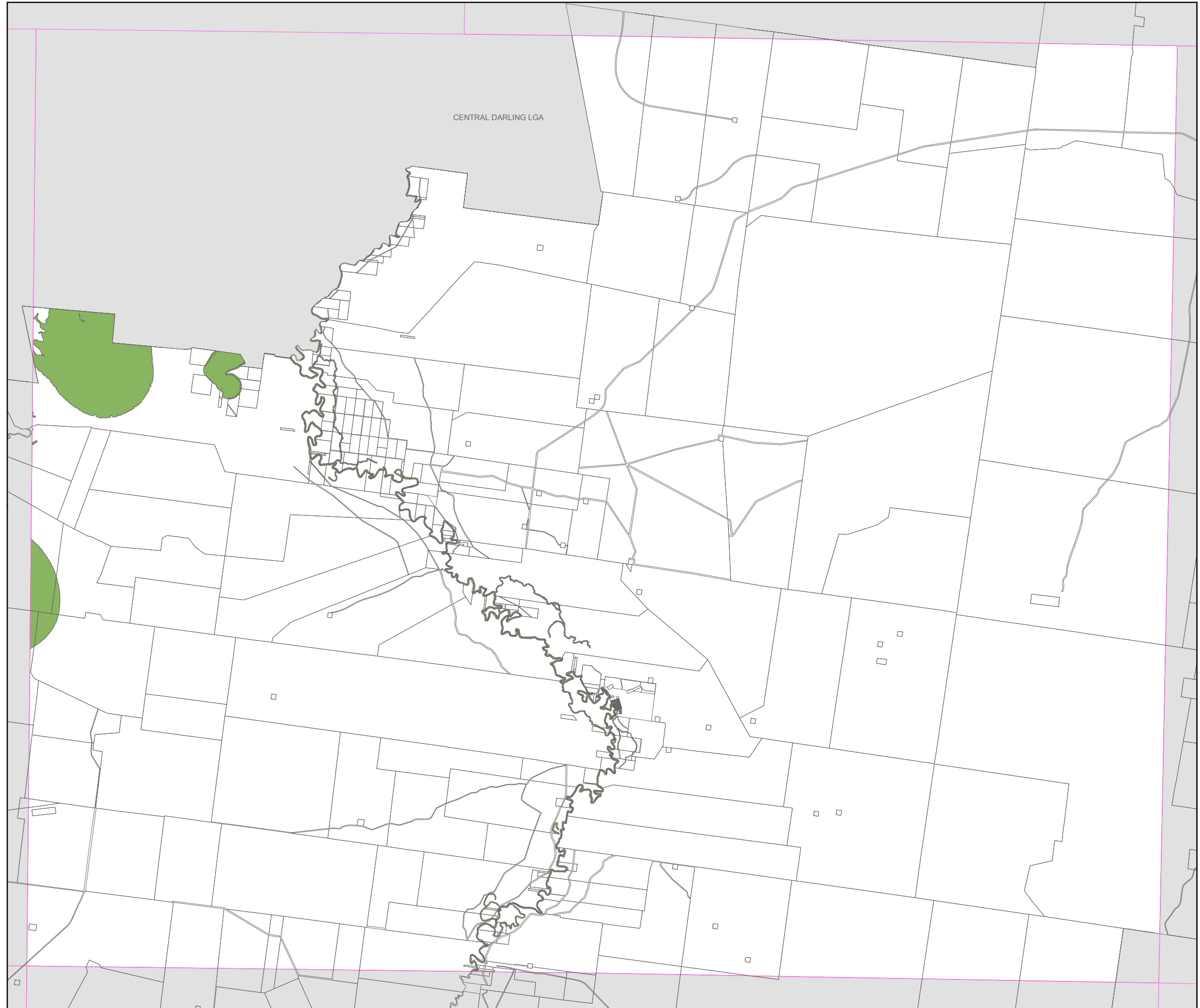
**Natural Resource - Watercourse Map  
Sheet NWW\_003**

**Natural Resource**

 Watercourse

**Cadastre**

 Cadastre 08/12/2010 © NSW LPMA



0 6 12 Kilometres

Scale: 1:320,000 @ A3

Projection: GDA 1994  
MGA Zone 54

Map identification number:  
8200\_COM\_NWW\_003\_320\_2011124