




# Wentworth Local Environmental Plan 2011

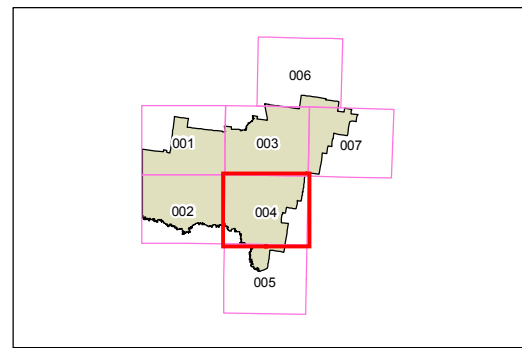
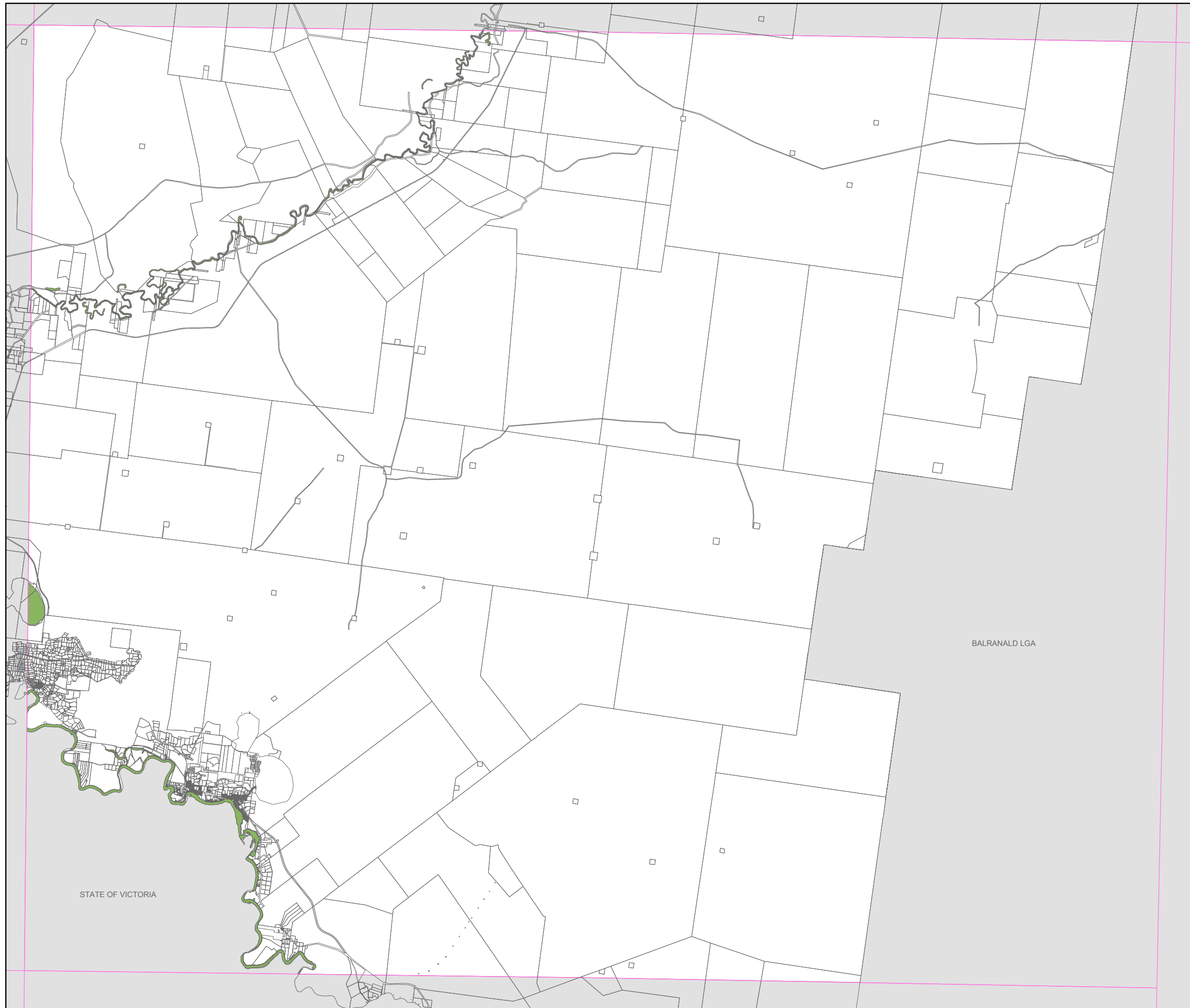
## Natural Resource - Watercourse Map Sheet NWW\_004

### Natural Resource

 Watercourse

### Cadastre

 Cadastre 08/12/2010 © NSW LPMA



0 6 12 Kilometres

Scale: 1:320,000 @ A3

Projection: GDA 1994  
MGA Zone 54

Map identification number:

8200\_COM\_NWW\_004\_320\_2011124