





Wentworth Local Environmental Plan 2011

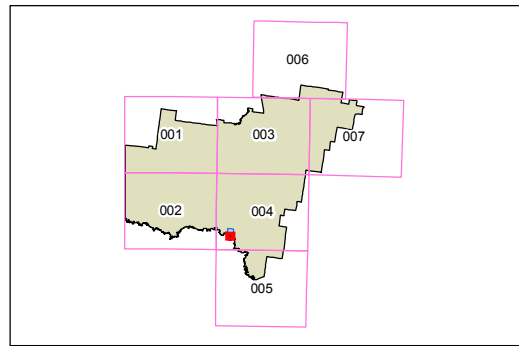
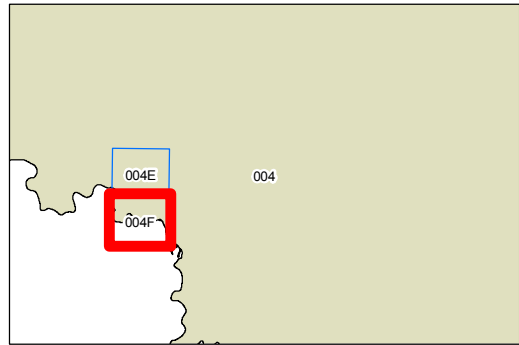
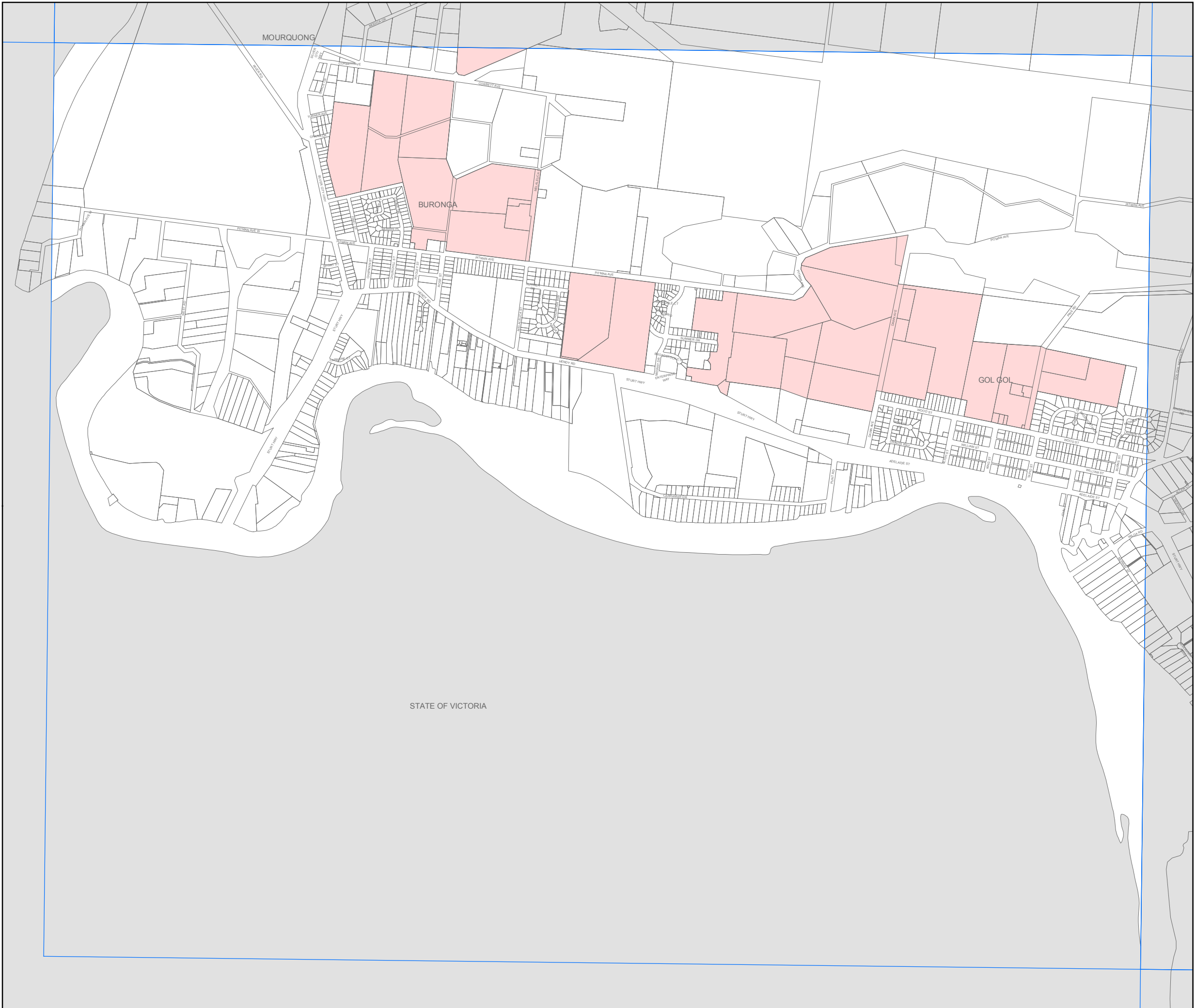
Urban Release Area Map - Sheet URA_004F

Urban Release Area

 Urban Release Area

Cadastre

 Cadastre 08/12/2010 © Land and Property Information (LPI)



0 200 400 600 800 Metres

Scale: 1:20,000 @ A3

Projection: GDA 1994
MGA Zone 54

Map identification number:

8200_COM_URA_004F_020_20110826