



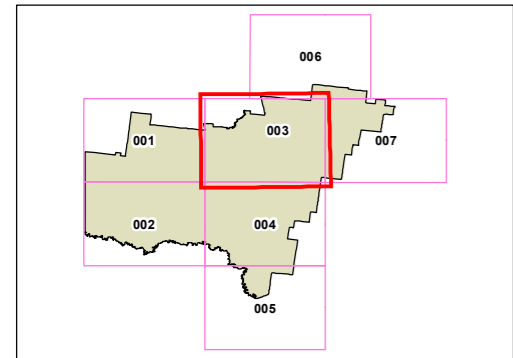


# Wentworth Local Environmental Plan 2011

## Willandra Lakes Region World Heritage Property Map - Sheet WHP\_003

 Willandra Lakes Region World Heritage Property

Cadastral  
 Cadastral 30/05/2022 © Spatial Services



0 5 10 Kilometres

Projection: GDA 1994  
MGA Zone 54

Scale: 1:320,000 @ A3

Map Identification Number: 8200\_COM\_WHP\_003\_320\_20220530

