






**Willoughby
Local Environmental
Plan 2012**

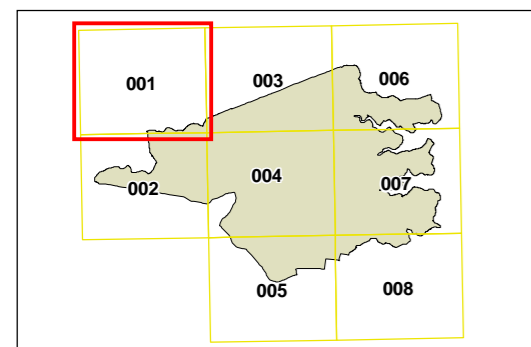
**Dual Occupancy Restriction Map -
Sheet DOX_001**

Dual Occupancy

-  Areas of Dual Occupancy Restriction
-  Area 1 Refer CI 4.1A, CI 6.10 and CI 6.11

Cadastre

-  Cadastre 12/11/2012 © Willoughby City Council



0 100 200 300 Metres

Scale: 1:10,000 @ A3

Projection: GDA 1994
MGA Zone 56

Map identification number
8250_COM_DOX_001_010_20121112

