








**Willoughby
Local Environmental
Plan 2012**

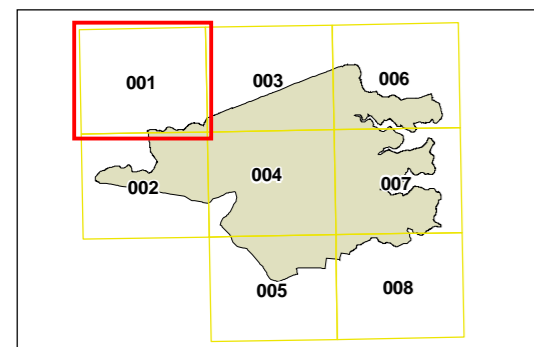
Heritage Map - Sheet HER_001

Heritage

-  Conservation Area - General
-  Item - General
-  Item - Archaeological
-  Item - Landscape

Cadastre

-  Cadastre 21/04/2020 © Willoughby City Council



0 100 200 300 Metres

Scale: 1:10,000 @ A3

Projection: GDA 1994
MGA Zone 56

Map identification number
8250_COM_HER_001_010_20200421

