







**Willoughby
Local Environmental
Plan 2012**

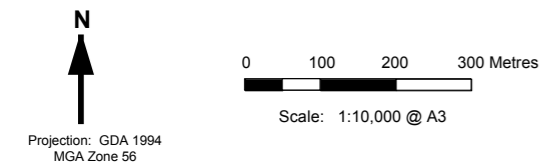
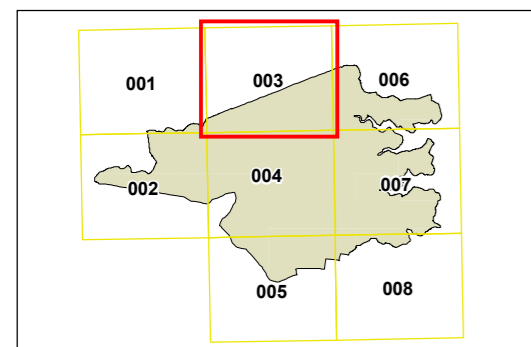
Heritage Map - Sheet HER_003

Heritage

-  Conservation Area - General
-  Item - General
-  Item - Archaeological
-  Item - Landscape

Cadastre

-  Cadastre 12/11/2012 © Willoughby City Council



Map identification number
8250_COM_HER_003_010_20121127

