







**Willoughby
Local Environmental
Plan 2012**

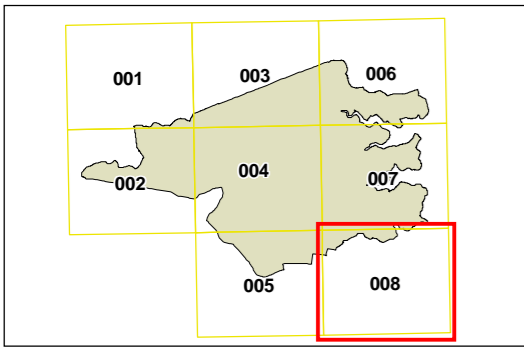
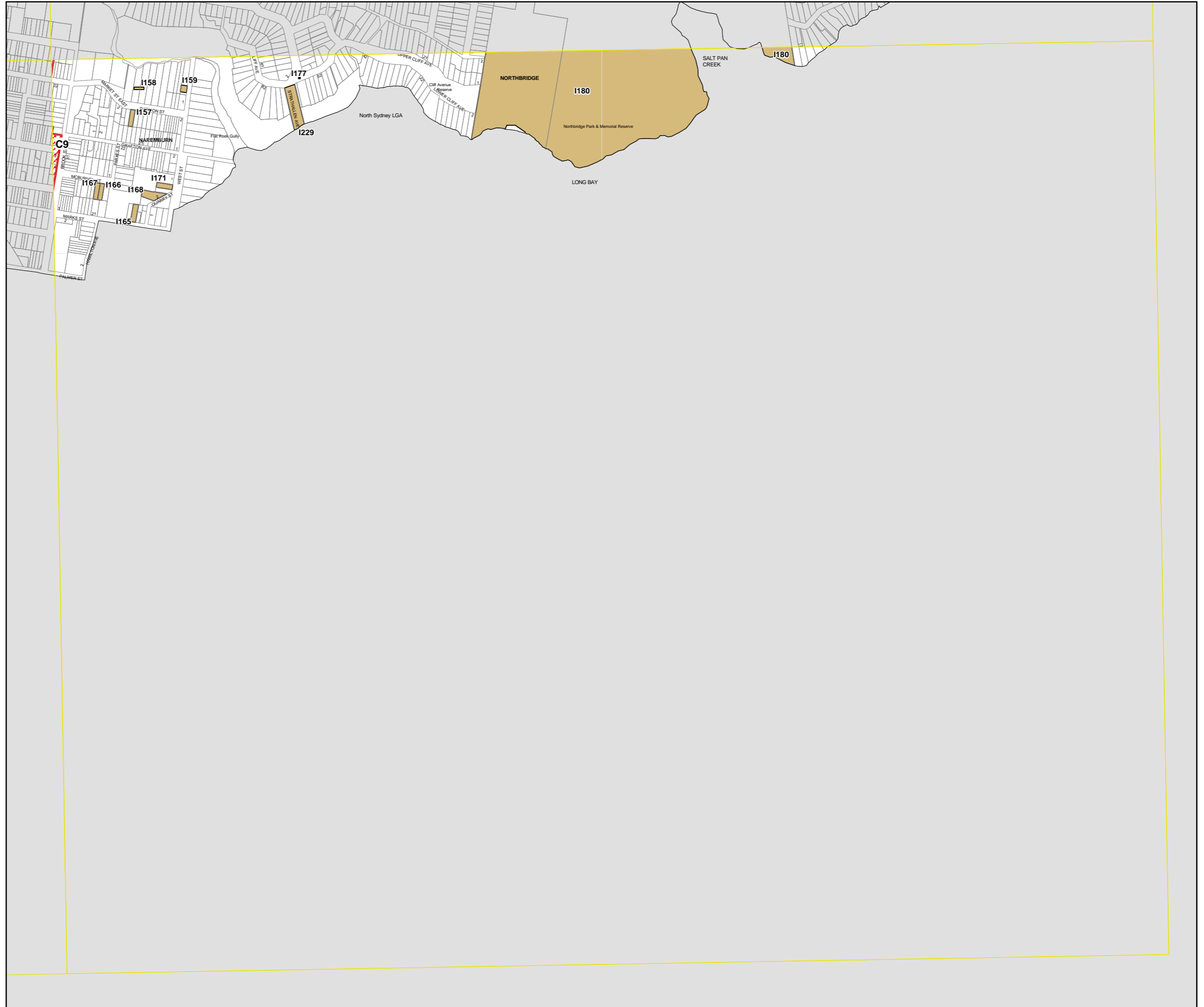
Heritage Map - Sheet HER_008

Heritage

-  Conservation Area - General
-  Item - General
-  Item - Archaeological
-  Item - Landscape

Cadastre

-  Cadastre 12/11/2012 © Willoughby City Council



0 100 200 300 Metres

Scale: 1:10,000 @ A3

Projection: GDA 1994
MGA Zone 56