



**Wingecarribee Local
Environmental
Plan 2010**

**Local Clauses Map
Schedule1 Map**

Sheet CL1_011B

Local Clauses

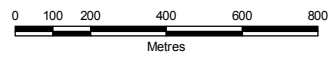
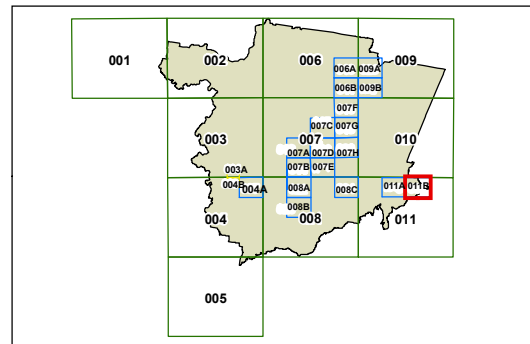
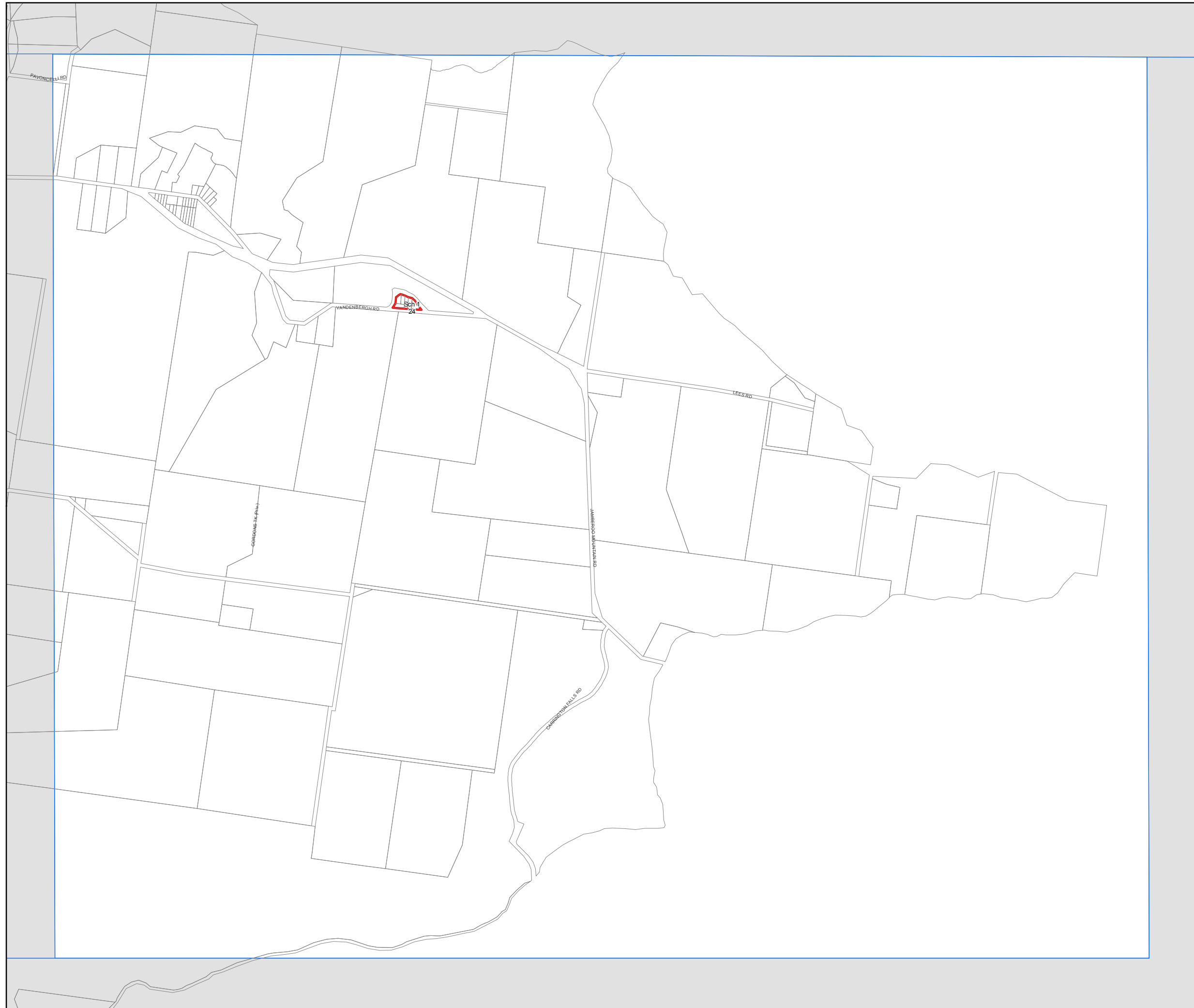
LEP Clauses

Schedule1

Sch1

Cadastre

Cadastre 04/05/10 © Land and Property Management Authority



Projection: MGA
(GDA94) Zone 56

Scale 1:20,000 @ A3

Map identification number:

8350_COM_CL1_011B_020_20100520