




**Wingecarribee Local  
Environmental  
Plan 2010**

Flood Planning Area Map -

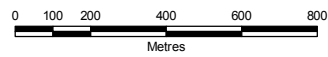
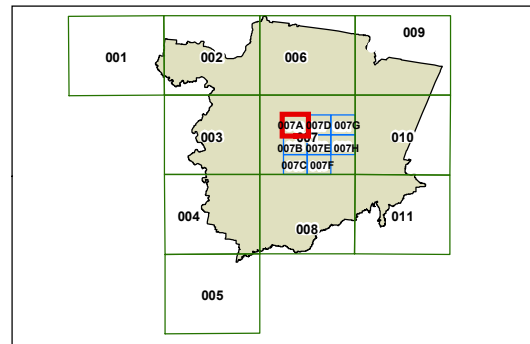
Sheet FLD\_007A

**Flood Planning Area**

 100yr +0.5m Flood Extent

**Cadastre**

 Cadastre 04/05/10 © Land and Property Management Authority



Projection: MGA  
(GDA94) Zone 56

Scale 1:20,000 @ A3

Map identification number:

8350\_COM\_FLD\_007A\_020\_20100520

