



# Wingecarribee Local Environmental Plan 2010

Flood Planning Area Map -

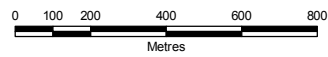
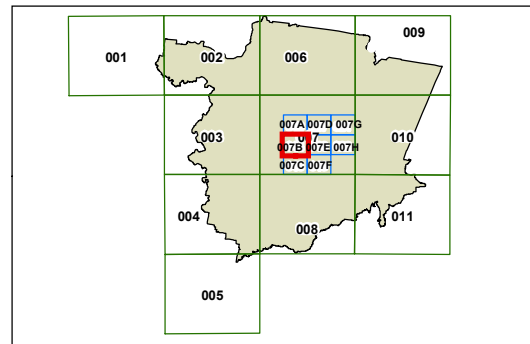
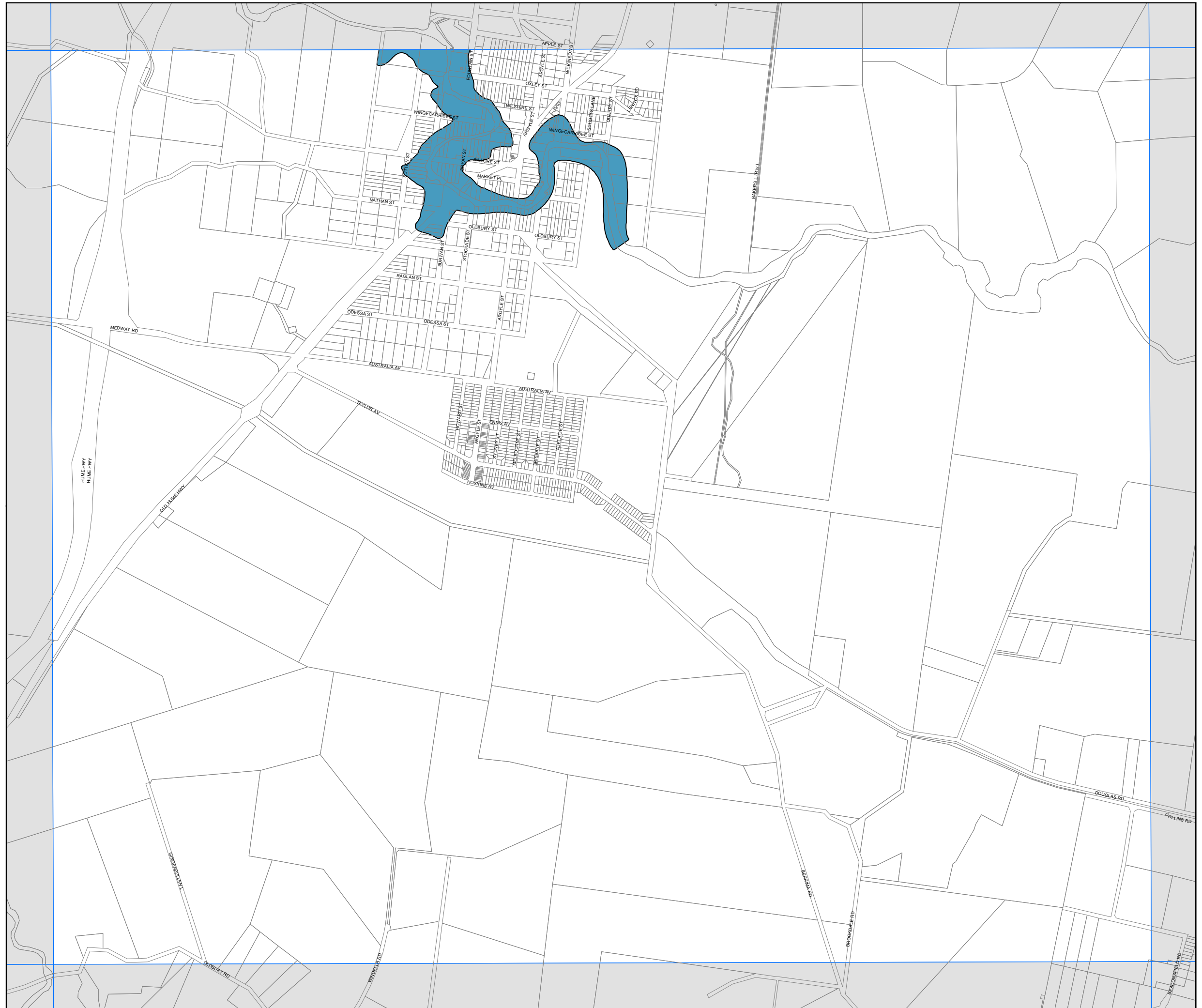
Sheet FLD\_007B

### Flood Planning Area

100yr +0.5m Flood Extent

### Cadastral

Cadastral 04/05/10 © Land and Property Management Authority



Projection: MGA (GDA94) Zone 56

Scale 1:20,000 @ A3

Map identification number:

8350\_COM\_FLD\_007B\_020\_20100520