




**Wingecarribee Local
Environmental
Plan 2010**

Flood Planning Area Map -

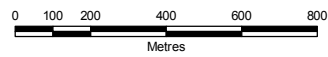
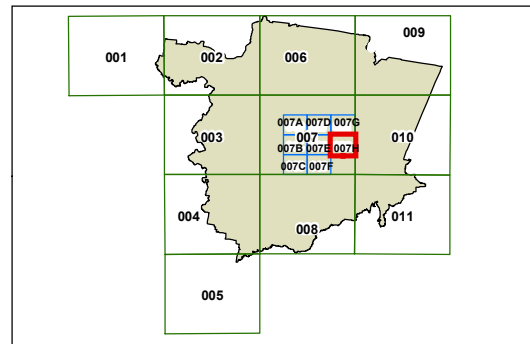
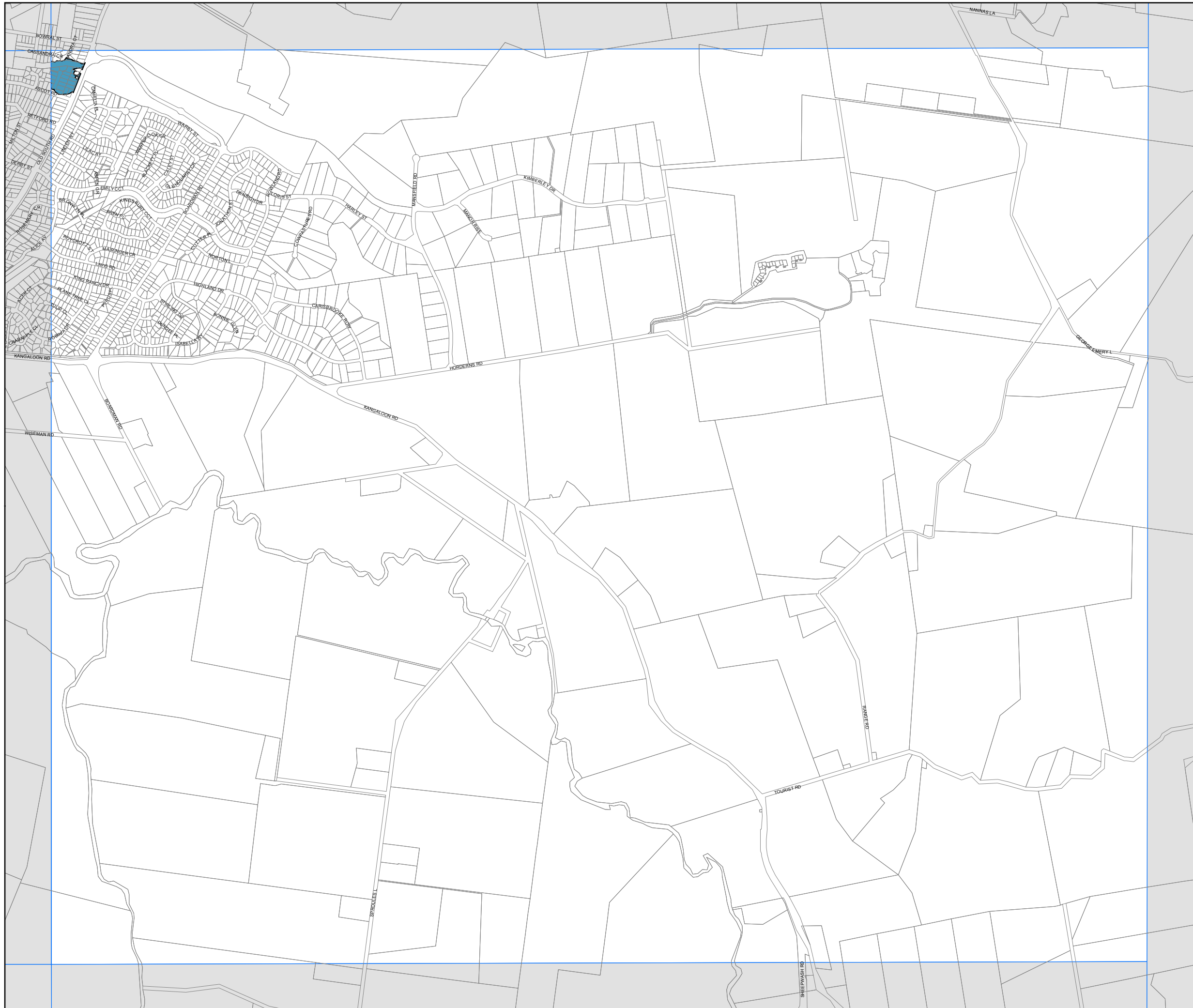
Sheet FLD_007H

Flood Planning Area

 100yr +0.5m Flood Extent

Cadastre

 Cadastre 04/05/10 © Land and Property Management Authority



Projection: MGA
(GDA94) Zone 56

Scale 1:20,000 @ A3

Map identification number:

8350_COM_FLD_007H_020_20100520