



Wingecarribee Local Environmental Plan 2010

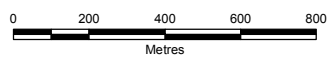
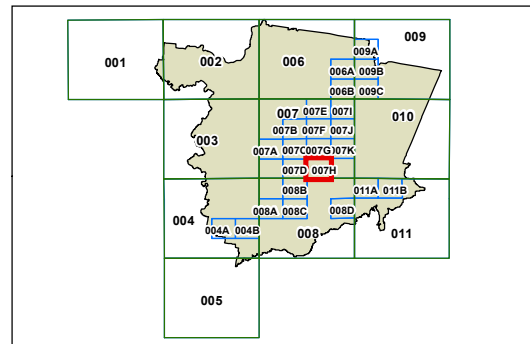
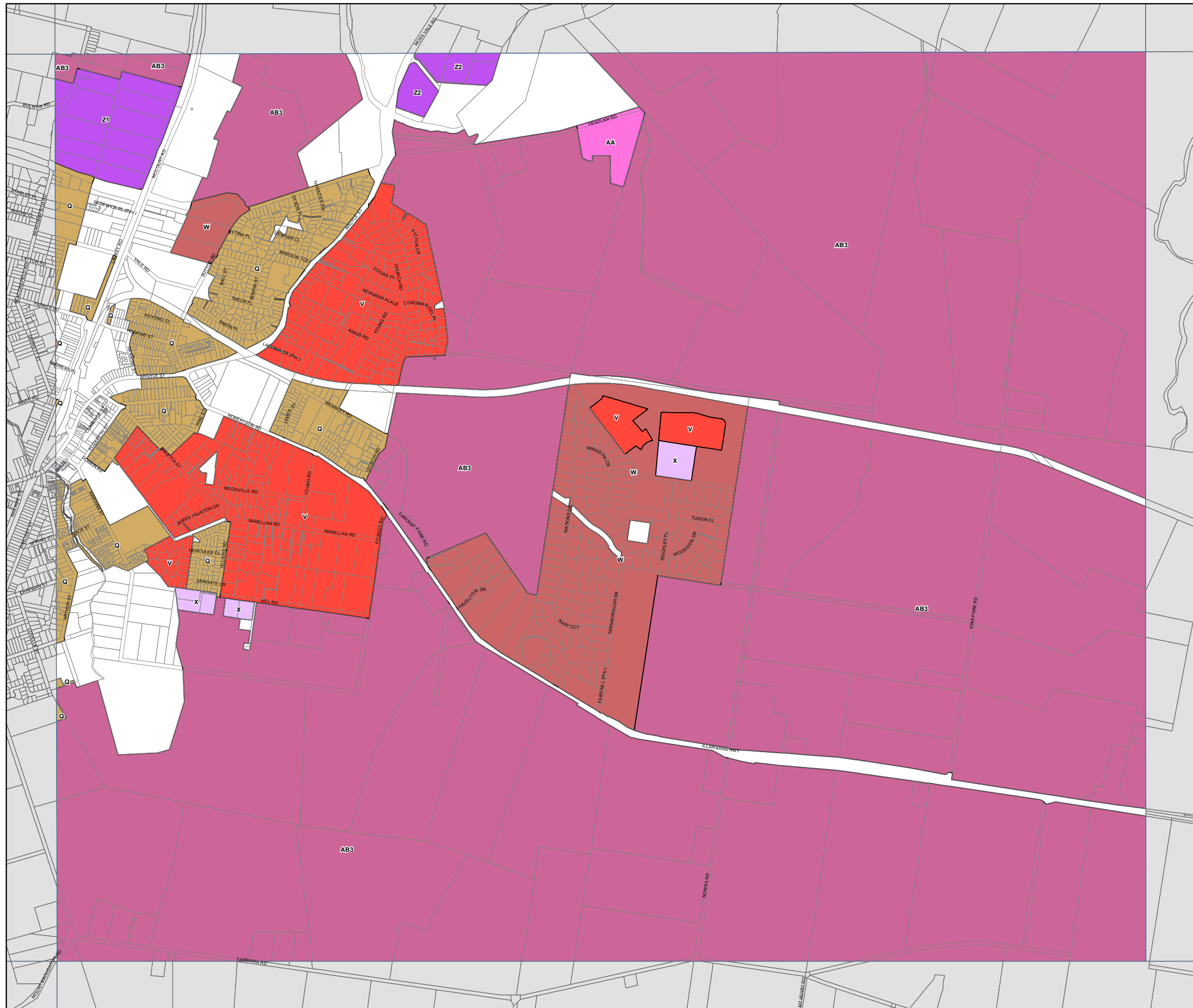
Lot Size Map - Sheet LSZ_007H

Cadastre

□ Cadastre 09/09/15 @ Land and Property Information (LPI)

Minimum Lot size (sq m)

D	300
G	450
I	500
Q	700
S	800
U	1000
V	2000
W	4000
X	8000
Y	10000 (1 ha)
Z1	20000 (2 ha)
Z2	40000 (4 ha)
AA	80000 (8 ha)
AB1	100000 (10 ha)
AB2	200000 (20 ha)
AB3	400000 (40 ha)



Projection: MGA (GDA94) Zone 56

Scale 1:20,000 @ A3

Map identification number:

8350_COM_LSZ_007H_020_20150914