


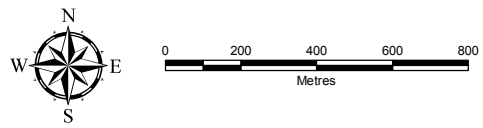
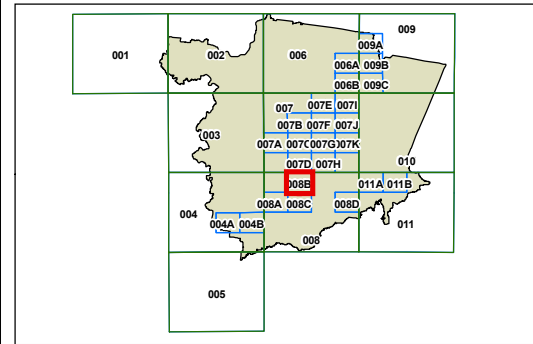
Lot Size Map - Sheet LSZ\_008B

Minimum Lot size (sq m)

|     |                |
|-----|----------------|
| D   | 300            |
| G   | 450            |
| Q   | 700            |
| S   | 800            |
| U   | 1000           |
| V   | 2000           |
| W   | 4000           |
| X   | 8000           |
| Y   | 10000 (1 ha)   |
| Z1  | 20000 (2 ha)   |
| Z2  | 40000 (4 ha)   |
| AA  | 80000 (8 ha)   |
| AB1 | 100000 (10 ha) |
| AB2 | 400000 (40 ha) |

Cadastral


 Cadastral 04/11/11 © Land and Property Information (LPI)



Projection: MGA (GDA94) Zone 56  
 Scale 1:20,000 @ A3

Map identification number:  
 8350\_COM\_LSZ\_008B\_020\_20111104

