



Wingecarribee Local Environmental Plan 2010

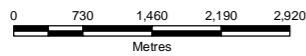
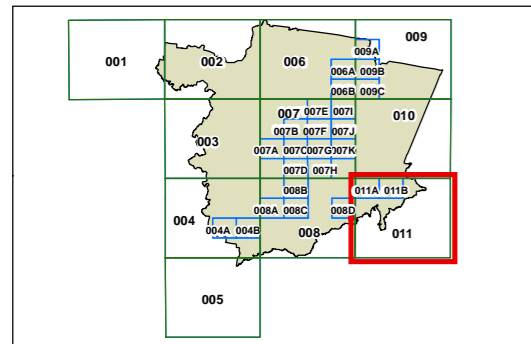
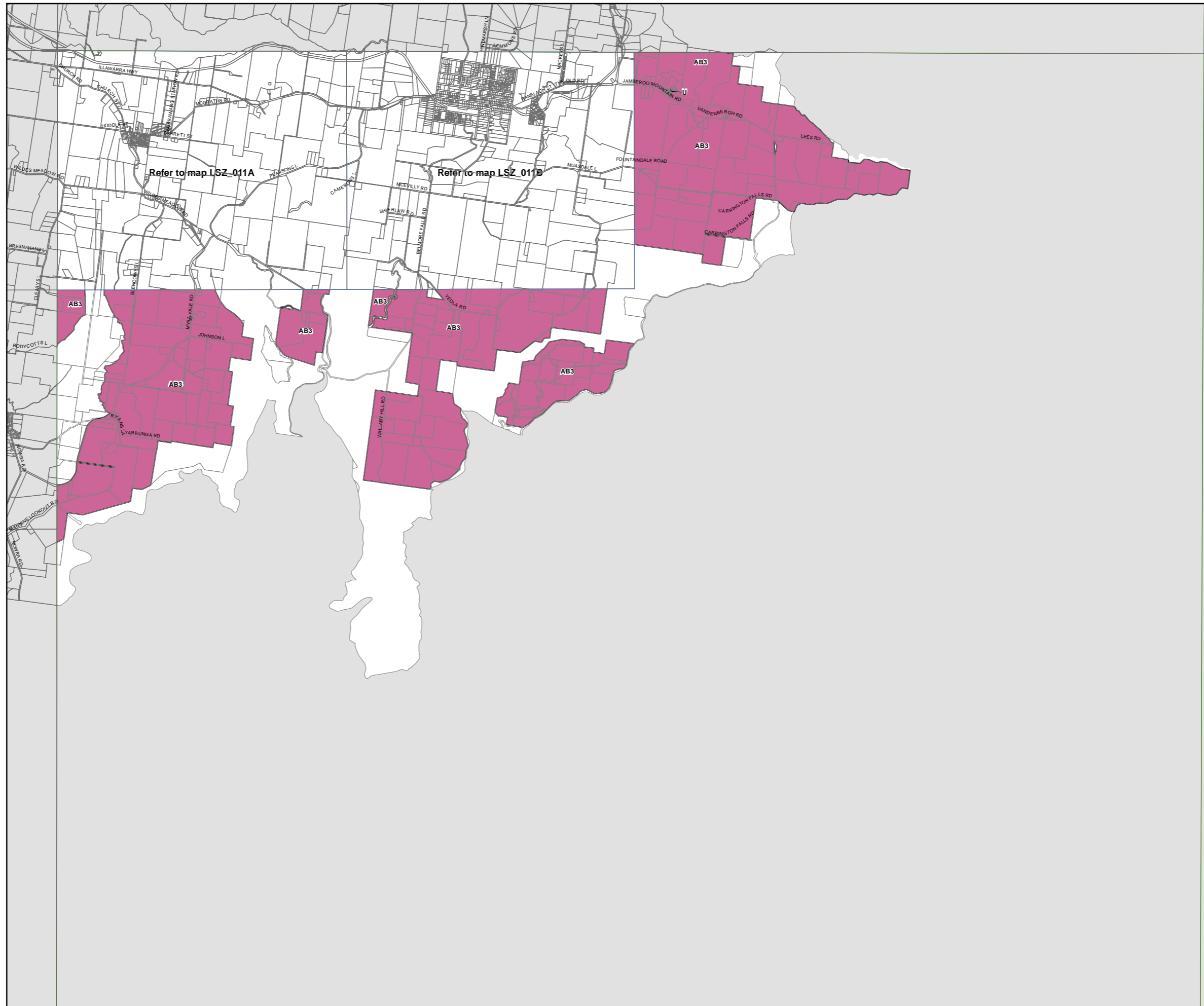
Lot Size Map - Sheet LSZ_011

Minimum Lot size (sq m)

- D 300
- G 450
- Q 700
- S 800
- U 1000
- V 2000
- W 4000
- X 8000
- Y 10000 (1 ha)
- Z1 20000 (2 ha)
- Z2 40000 (4 ha)
- AA 80000 (8 ha)
- AB1 100000 (10 ha)
- AB2 200000 (20 ha)
- AB3 400000 (40 ha)

Cadastre

Cadastre 05/08/11 © Land and Property Information



Projection: MGA
(GDA94) Zone 56

Scale 1:80,000 @ A3

Map identification number:

8350_COM_LSZ_011_080_20140410