



Wingecarribee Local Environmental Plan 2010

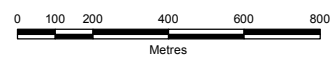
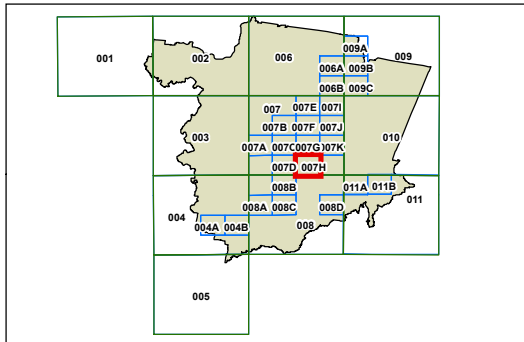
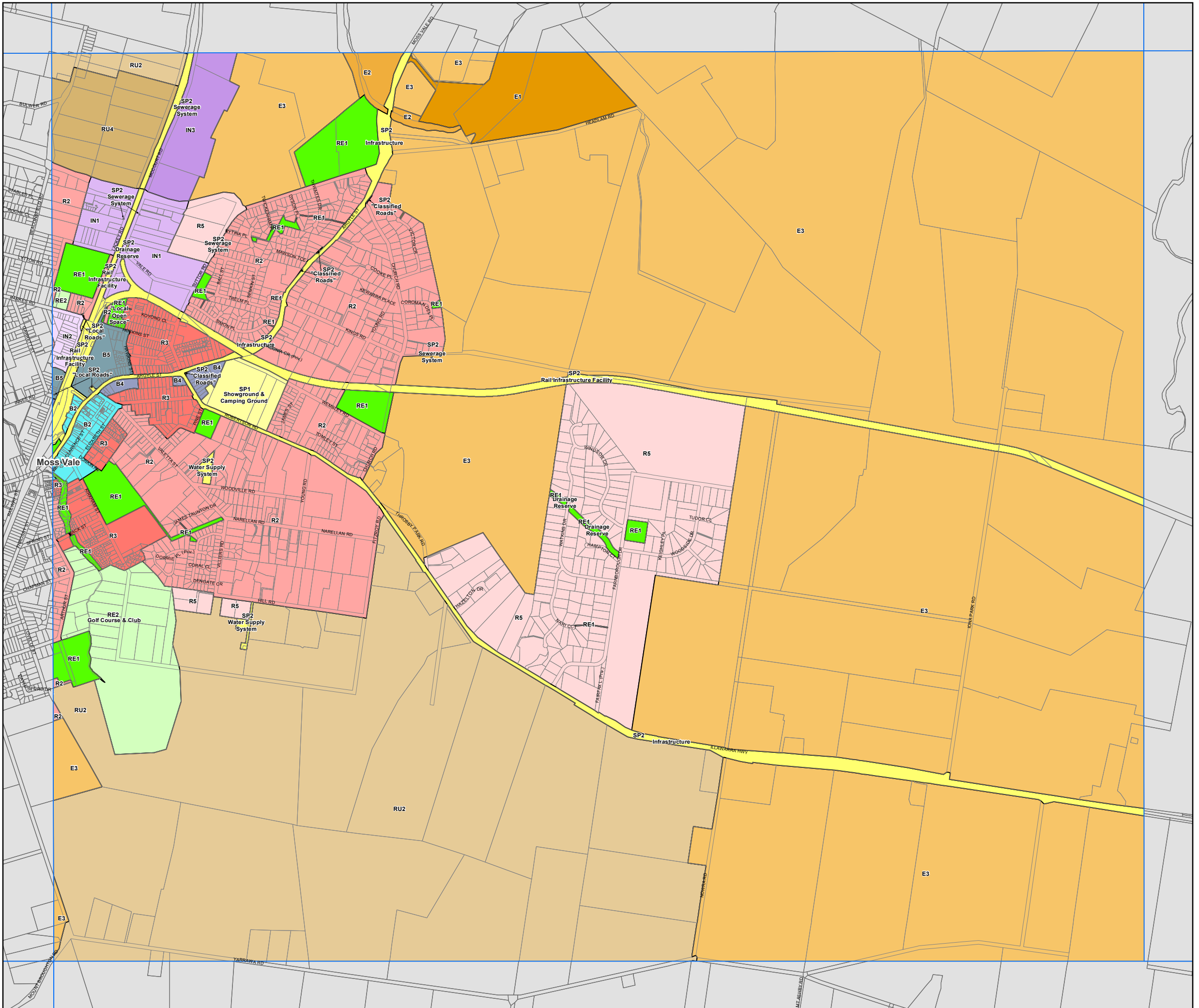
Land Zoning Map - Sheet LZN_007H

Zone

- B1 Neighbourhood Centre
- B2 Local Centre
- B4 Mixed Use
- B5 Business Development
- B7 Business Park
- E1 National Parks and Nature Reserves
- E2 Environmental Conservation
- E3 Environmental Management
- E4 Environmental Living
- IN1 General Industrial
- IN2 Light Industrial
- IN3 Heavy Industrial
- R2 Low Density Residential
- R3 Medium Density Residential
- R5 Large Lot Residential
- RE1 Public Recreation
- RE2 Private Recreation
- RU1 Primary Production
- RU2 Rural Landscape
- RU3 Forestry
- RU4 Primary Production Small Lots
- SP1 Special Activities
- SP2 Infrastructure
- SP3 Tourist

Cadastre

Cadastre 07/11/14 © Land and Property Information (LPI)



Projection: MGA (GDA94) Zone 56

Scale 1:20,000 @ A3

Map identification number:

8350_COM_LZN_007H_020_20150914