





Wingecarribee Local Environmental Plan 2010

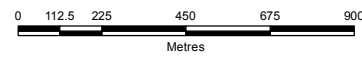
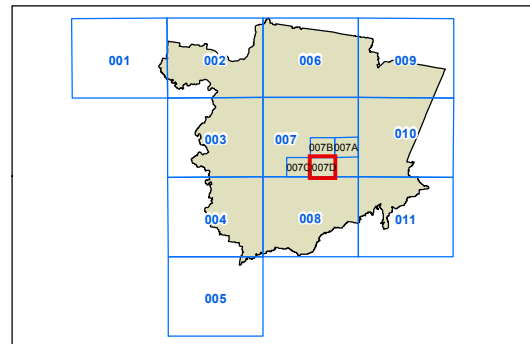
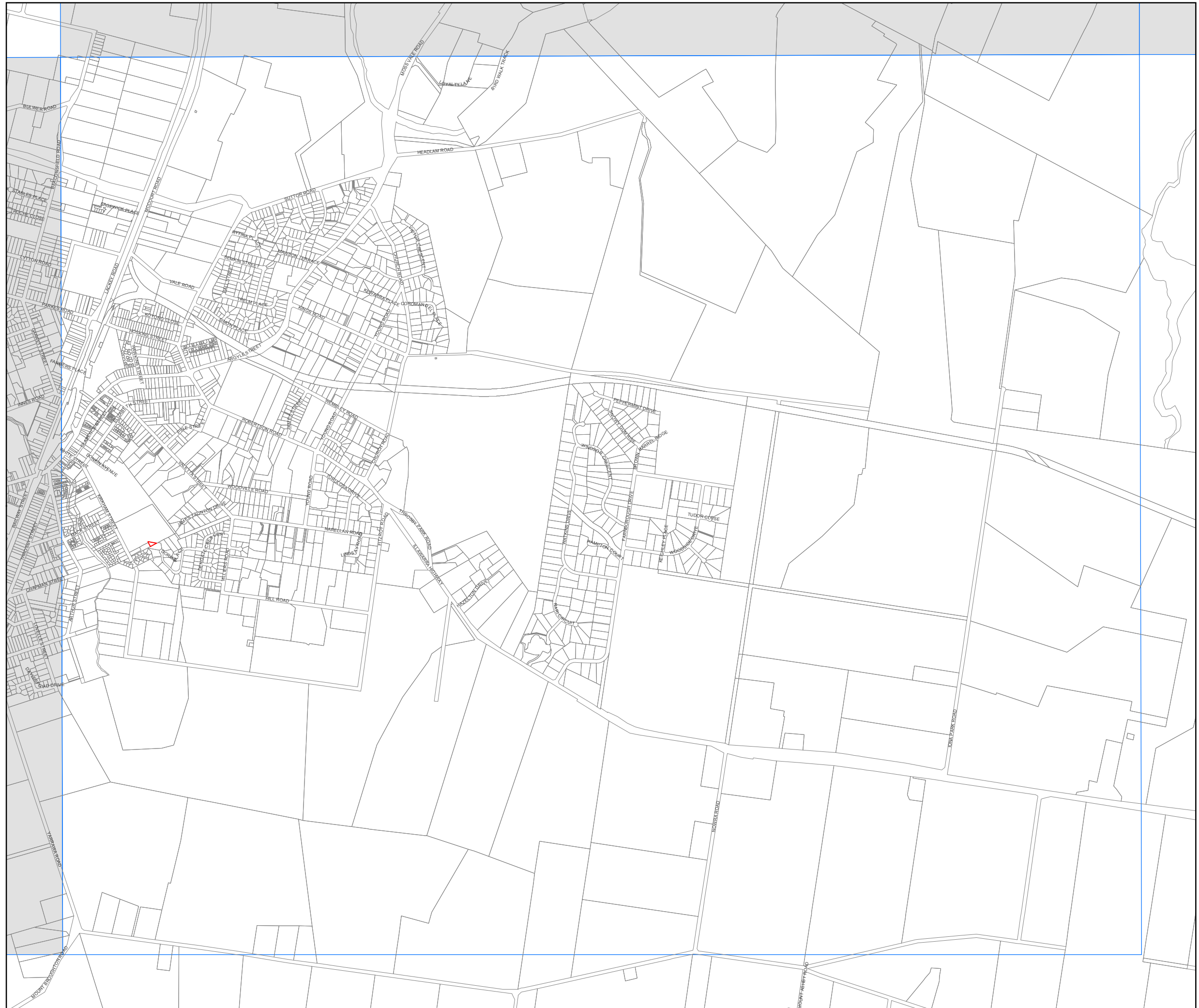
Land Reclassification (Part Lots) Map - Sheet RPL_007D

Land Reclassification (Part Lots)

 Operational Land

Cadastre

 Cadastre 15/02/2020 © Spatial Services



Projection: GDA 1994
MGA Zone 56

Scale 1:20,000 @ A3

Map identification number:

8350_COM_RPL_007D_020_20200310