



Wingecarribee Local Environmental Plan 2010

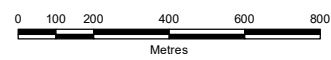
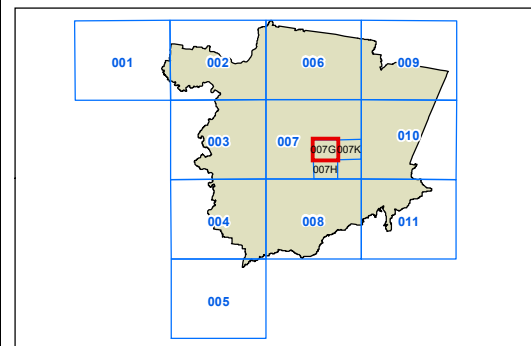
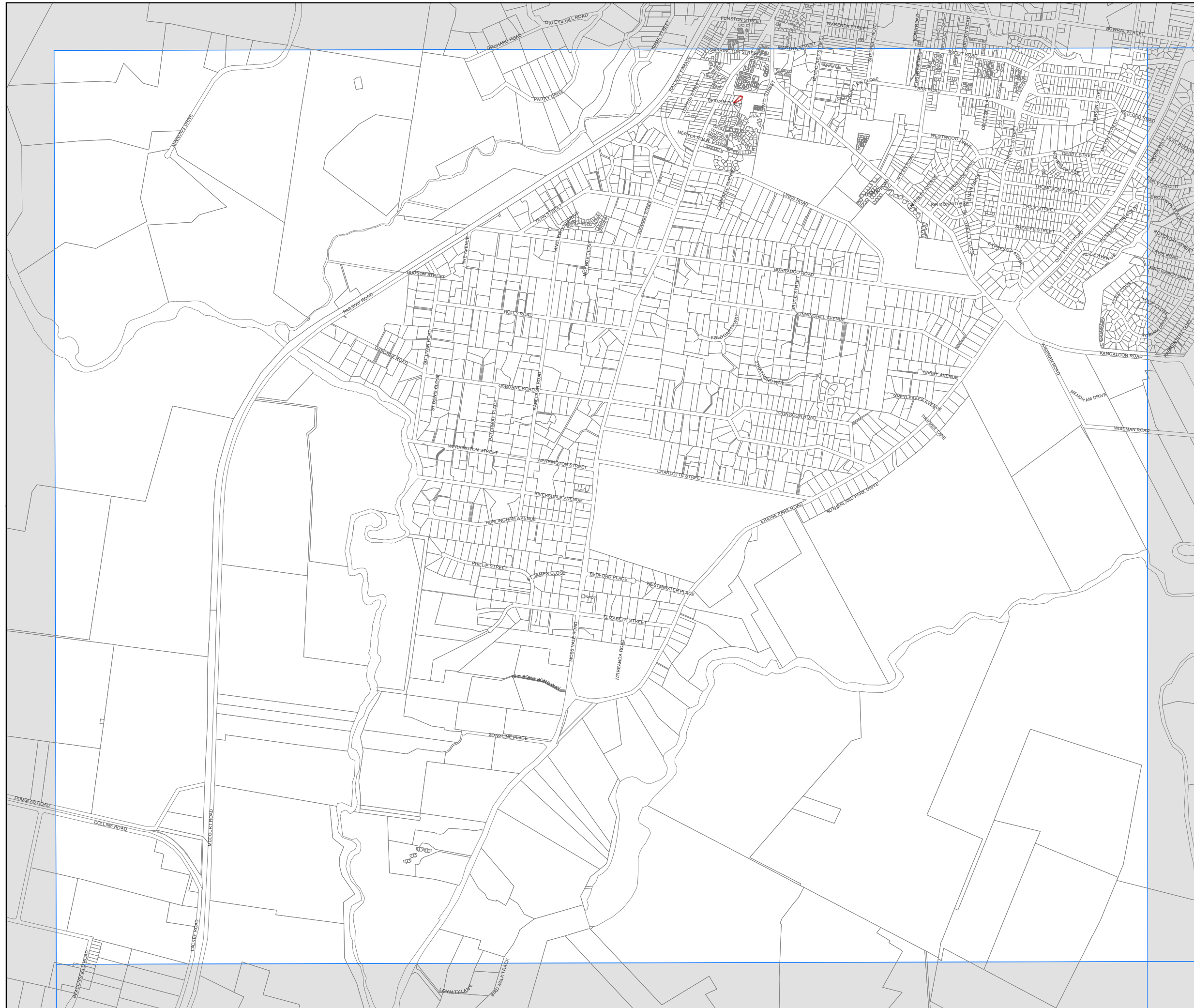
Land Reclassification (Part Lots) Map - Sheet RPL_007G

Land Reclassification (Part Lots)

Operational Land

Cadastre

Cadastre 07/06/2021 © Spatial Services



Projection: GDA 1994
MGA Zone 56

Scale 1:20,000 @ A3

Map identification number:

8350_COM_RPL_007G_020_20210608