





**Wingecarribee Local  
Environmental  
Plan 2010**

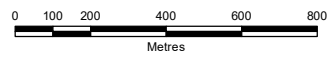
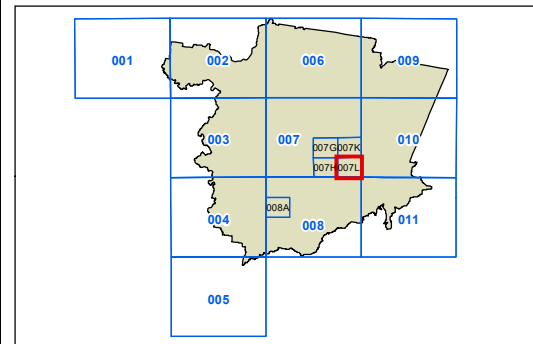
Land Reclassification  
(Part Lots) Map - Sheet RPL\_007L

**Land Reclassification (Part Lots)**

 Operational Land

**Cadastre**

 Cadastre 14/10/2021 © Spatial Services



Projection: GDA 1994  
MGA Zone 56

Scale 1:20,000 @ A3

Map identification number:

8350\_COM\_RPL\_007L\_020\_20211014

