




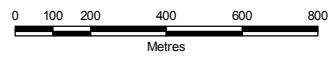
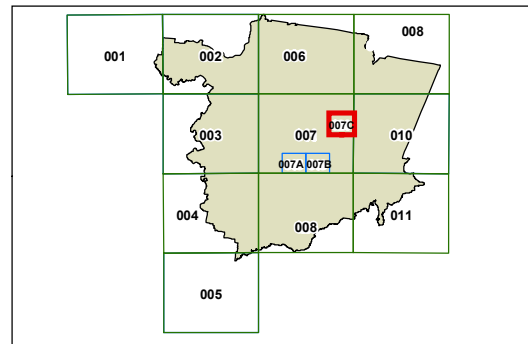
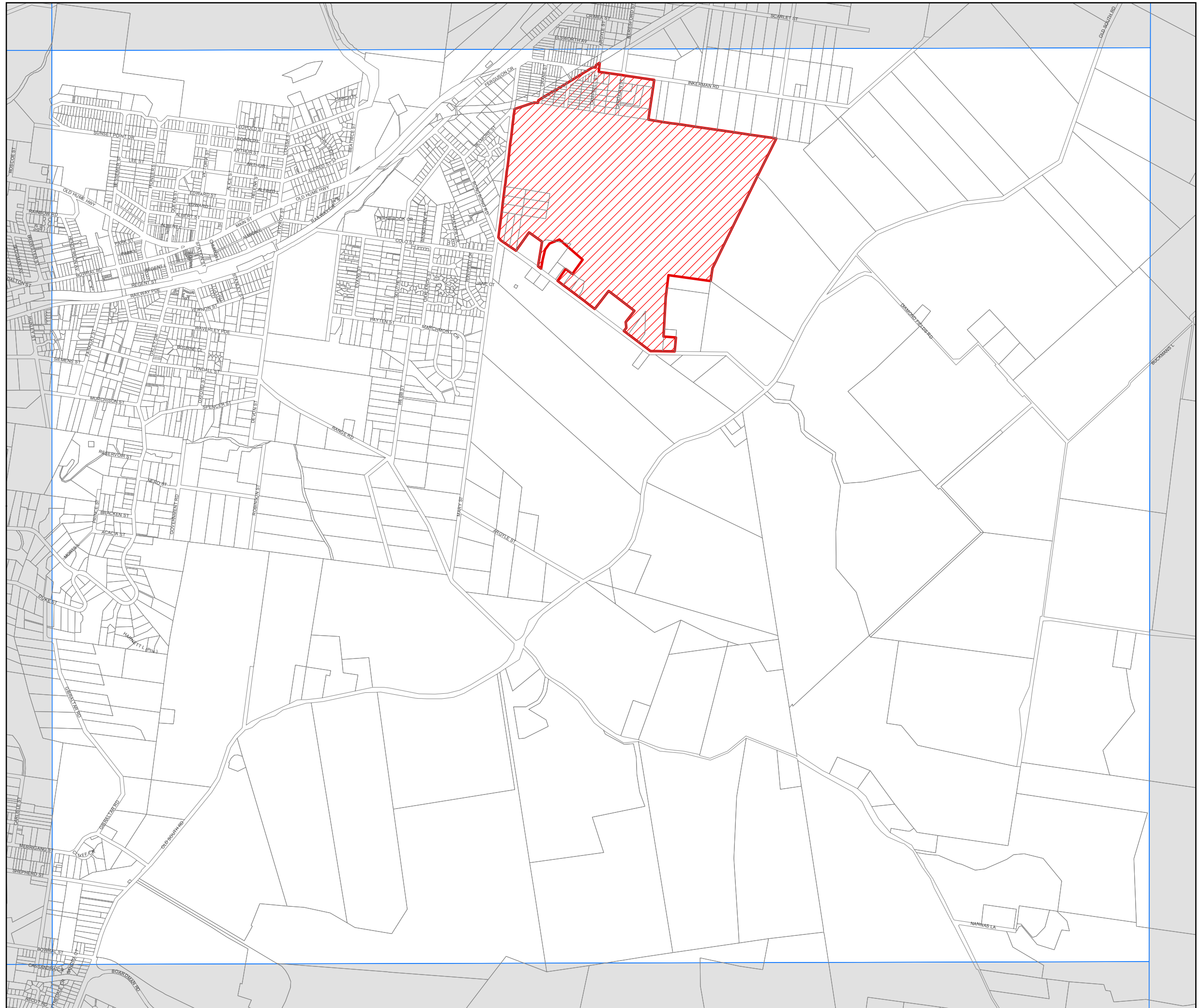
**Wingecarribee Local  
Environmental  
Plan 2010**

Urban Release Areas Map - Sheet URA\_007C

 Urban Release Areas

**Cadastre**

 Cadastre 04/05/10 © Land and Property Management Authority



Projection: MGA  
(GDA94) Zone 56

Scale 1:20,000 @ A3

Map identification number:

8350\_COM\_URA\_007C\_020\_20100520