
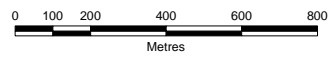
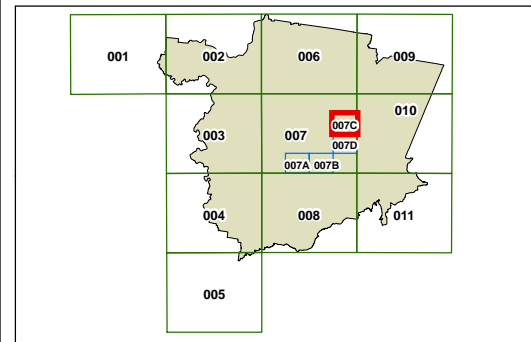
 Urban Release Areas

Cadastre

 Cadastre 04/07/14 © Land and Property Information (LPI)



Projection: MGA (GDA94) Zone 56

Scale 1:20,000 @ A3

Map identification number:

8350_COM_URA_007C_020_20140902

