






Wollondilly Local Environmental Plan 2011


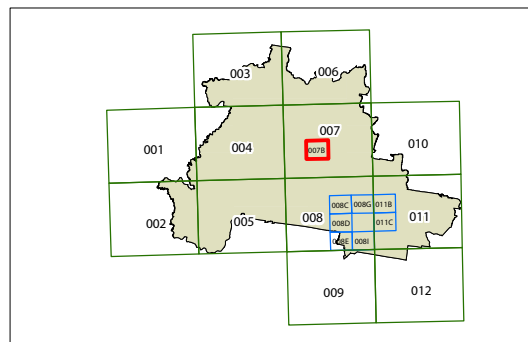
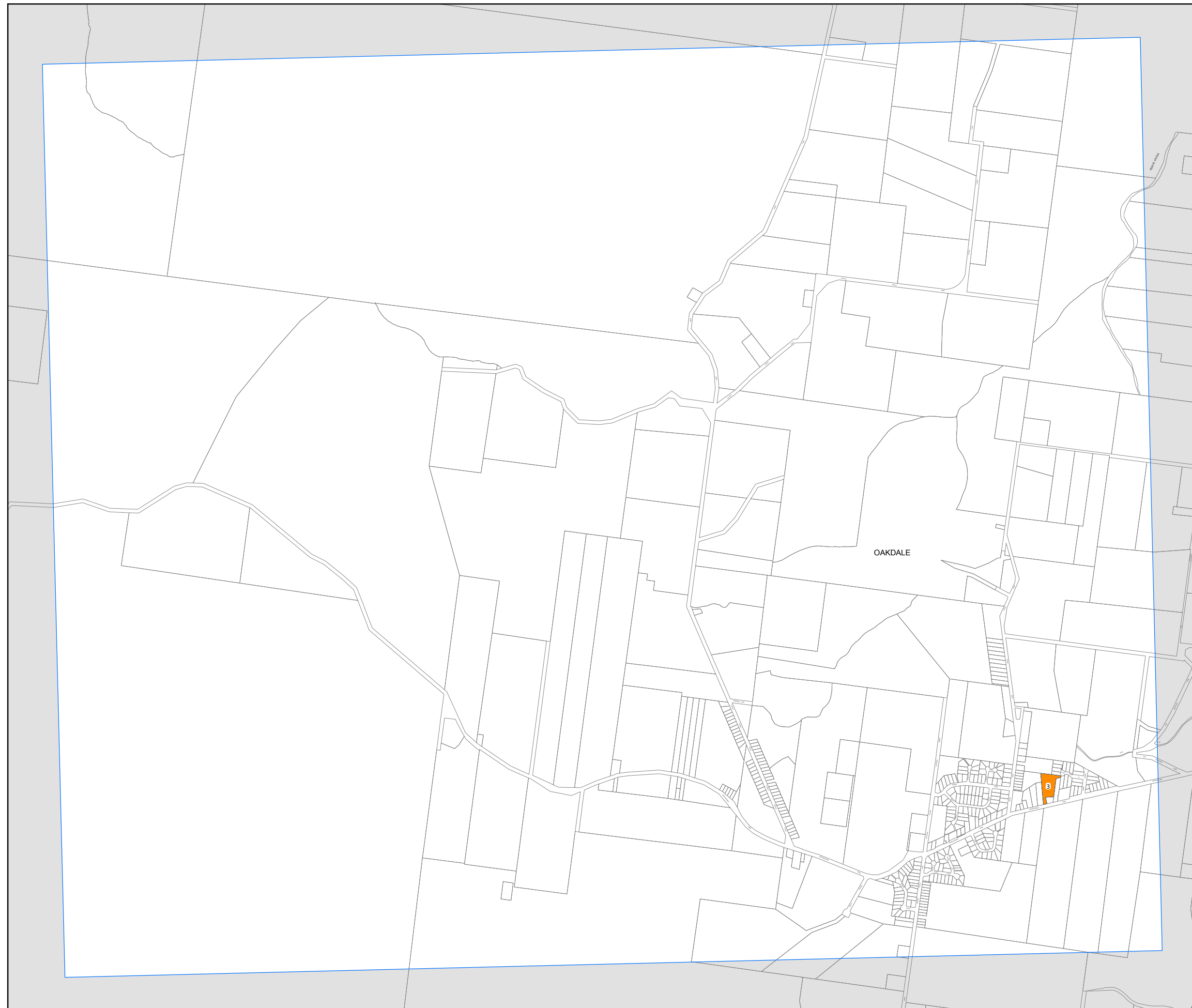
Additional Permitted Uses Map - Sheet APU_007B

Additional Permitted Uses

 Additional Permitted Uses Site

Cadastre

 Cadastre base data 17/05/2010 © NSW LPMA
 Addendum data 17/05/2010 © Wollondilly Shire Council



Scale 1:20,000 @ A3

Projection GDA 1994
MGA Zone 56

Map identification number:

8400_COM_APU_007B_020_20110204