






Wollondilly Local Environmental Plan 2011

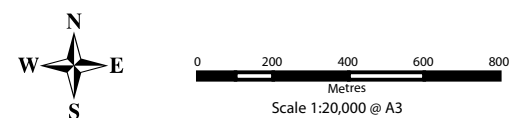
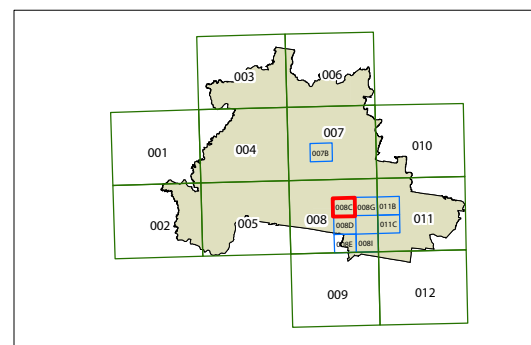
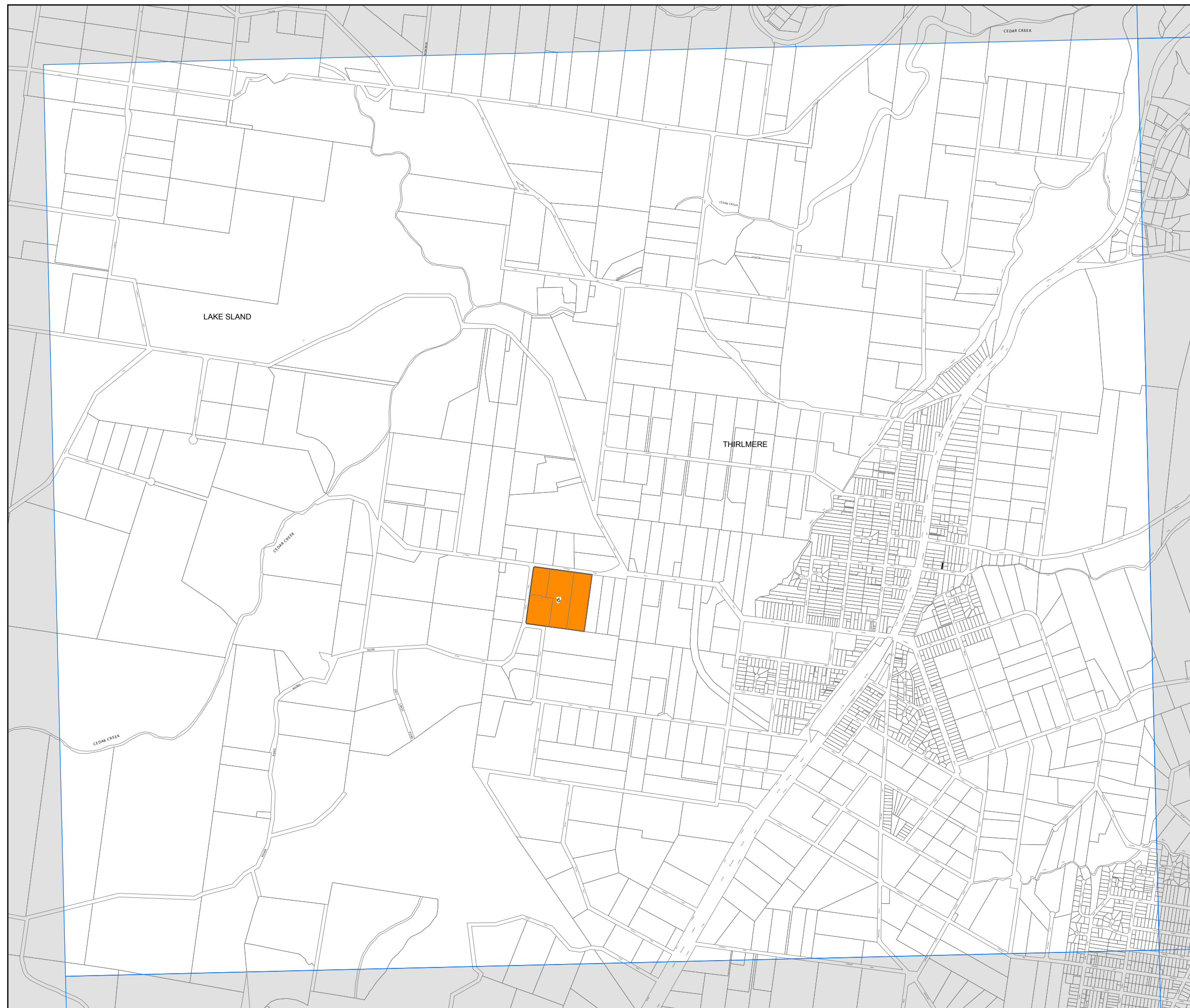
Additional Permitted Uses Map - Sheet APU_008C

Additional Permitted Uses

 Additional Permitted Uses Site

Cadastre

 Cadastre base data 17/05/2010 © NSW LPMA
 Addendum data 17/05/2010 © Wollondilly Shire Council



Projection GDA 1994
MGA Zone 56
Map identification number:
8400_COM_APU_008C_020_20110204