



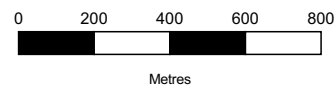
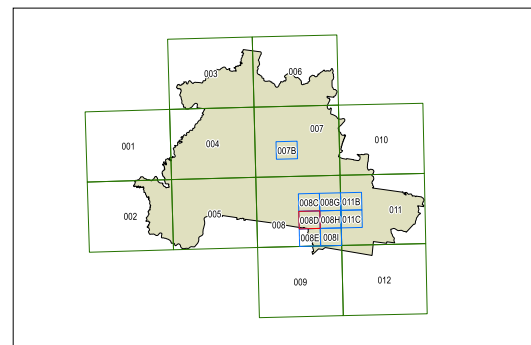
**Additional Permitted Uses Map - Sheet APU\_008D**

**Additional Permitted Uses**

 Additional Permitted Uses Site

**Cadastre**

 Cadastre base data 01/08/2014 © Land and Property Information (NSW)  
Addendum data 06/02/2017 © Wollondilly Shire Council



Projection GDA 1994  
MGA Zone 56

Scale: 1:20,000 @ A3

Map identification number: 8400\_COM\_APU\_008D\_020\_20161213

