



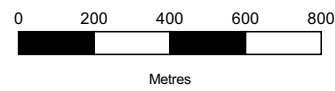
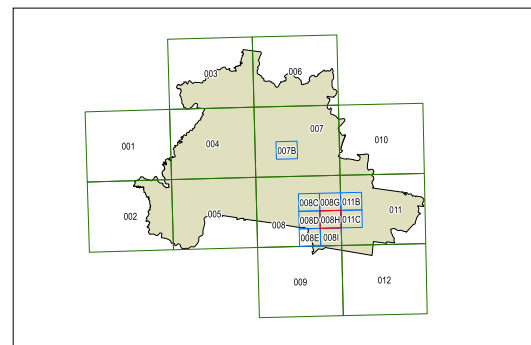
**Additional Permitted Uses Map
- Sheet APU_008H**

Additional Permitted Uses

 Additional Permitted Uses Site

Cadastre

 Cadastre base data 01/08/2014 © Land and Property Information (NSW)
Addendum data 06/02/2017 © Wollondilly Shire Council



Projection GDA 1994
MGA Zone 56

Scale: 1:20,000 @ A3

Map identification number: 8400_COM_APU_008H_020_20161213

