




Land Application Map
 - Sheet LAP_001

-  LGA Boundary
- LEP Land Application**
-  Included
- Cadastre**
-  Cadastre 20/03/2018 © Spatial Services

