



Wollondilly Local
Environmental
Plan 2011

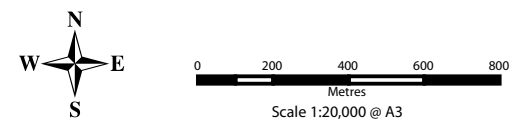
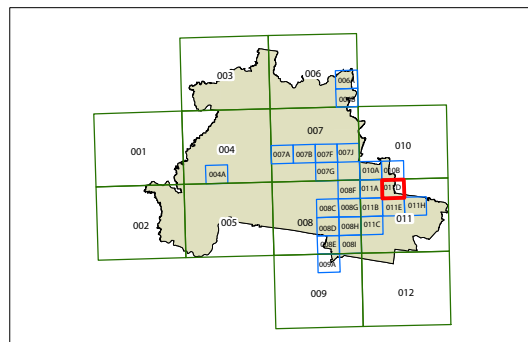
Land Zoning Map - Sheet LZN_011D

Zone

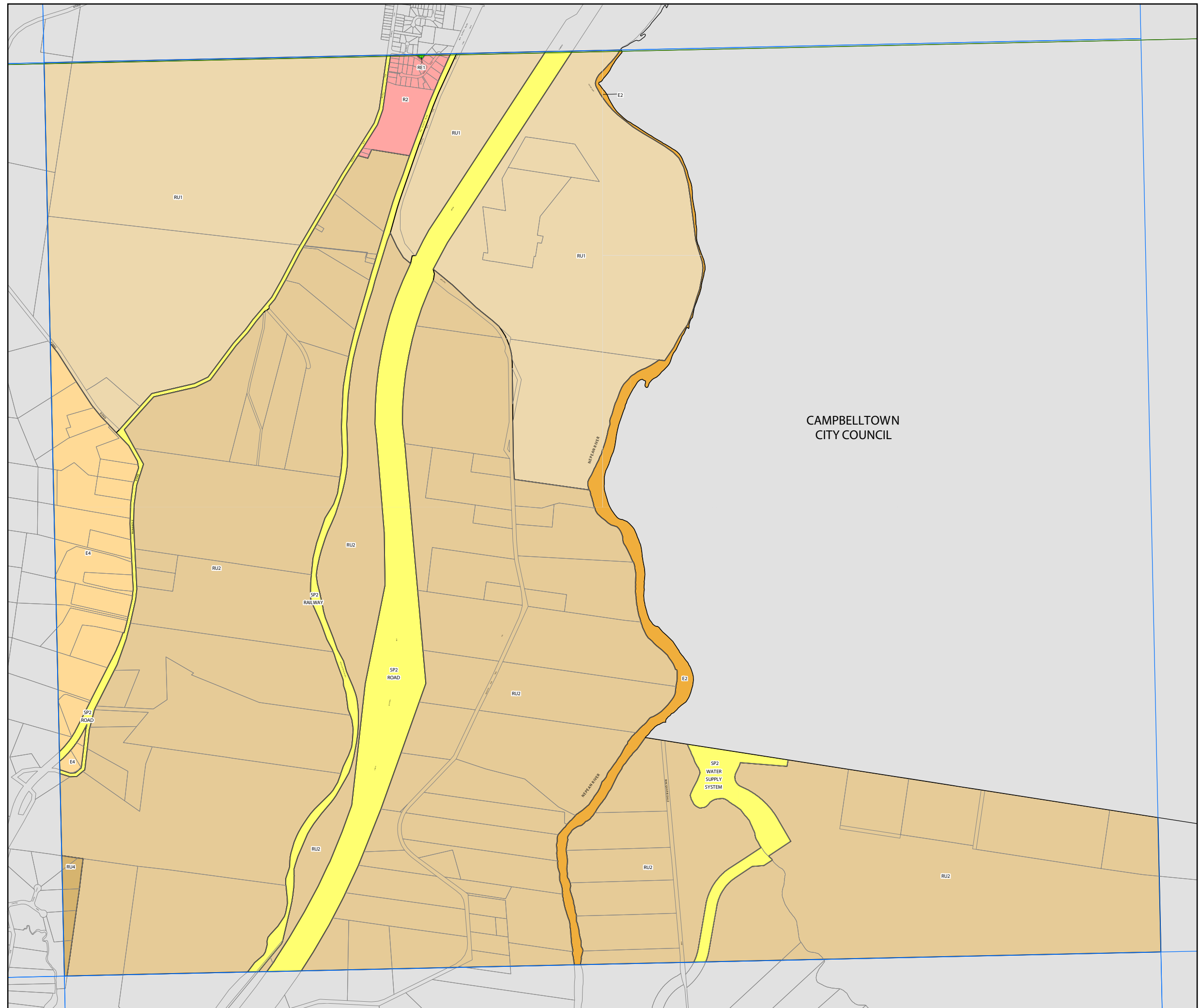
- B1 Neighbourhood Centre
- B2 Local Centre
- B4 Mixed Use
- E1 National Parks and Nature Reserves
- E2 Environmental Conservation
- E3 Environmental Management
- E4 Environmental Living
- IN2 Light Industrial
- IN3 Heavy Industrial
- R2 Low Density Residential
- R3 Medium Density Residential
- R5 Large Lot Residential
- RE1 Public Recreation
- RE2 Private Recreation
- RU1 Primary Production
- RU2 Rural Landscape
- RU4 Rural Small Holdings
- SP1 Special Activities
- SP2 Infrastructure

Cadastre

Cadastre base data 17/05/2010 © NSW LPMA
 Addendum data 17/05/2010 © Wollondilly Shire Council



Projection GDA 1994
MGA Zone 56
Map identification number:
8400_COM_LZN_011D_020_20110131



CAMPBELLTOWN
CITY COUNCIL