




# WOLLONGONG LOCAL ENVIRONMENTAL PLAN 2009

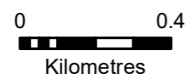
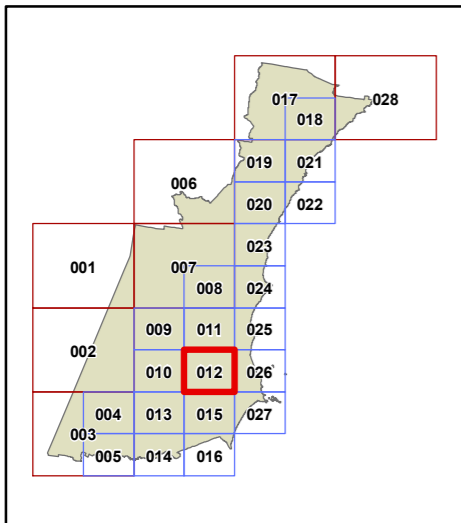
## Additional Permitted Uses Map - Sheet APU\_012

Additional Permitted Uses

 Refer to Schedule 1

### Cadastre

 Cadastre 10/01/23 © Wollongong City Council



Projection: GDA 2020  
MGA Zone 56

Scale 1:20,000 @ A3

Map Identification number: 8450\_COM\_APU\_012\_020\_20230110

