





# WOLLONGONG LOCAL ENVIRONMENTAL PLAN 2009

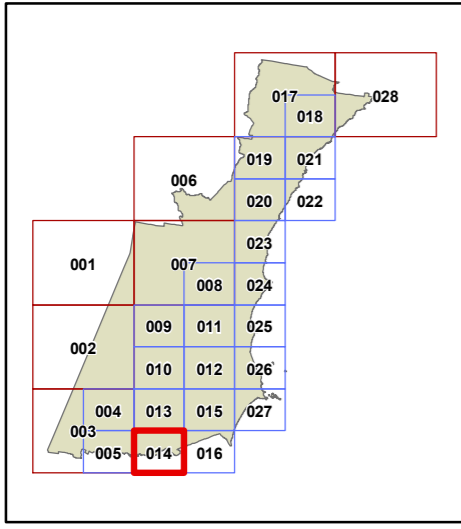
## Additional Permitted Uses Map - Sheet APU\_014

Additional Permitted Uses

 Refer to Schedule 1

### Cadastre

 Cadastre 25/10/22 © Wollongong City Council



Projection: GDA 2020  
MGA Zone 56

Scale 1:20,000 @ A3

Map Identification number: 8450\_COM\_APU\_014\_020\_20221025

