


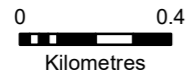
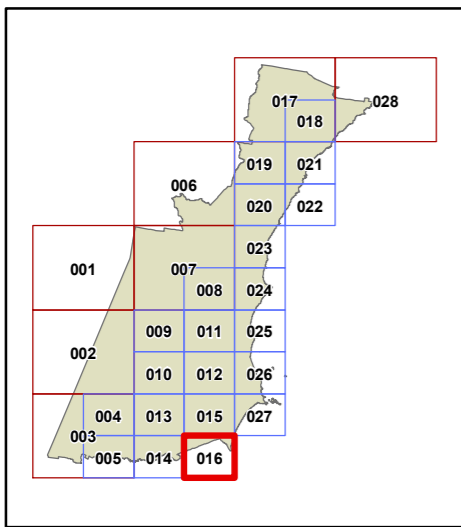
**Additional Permitted Uses
Map - Sheet APU_016**

Additional Permitted Uses

 Refer to Schedule 1

Cadastre

 Cadastre 25/10/22 © Wollongong City Council



Projection: GDA 2020
MGA Zone 56
Scale 1:20,000 @ A3

Map Identification number: 8450_COM_APU_016_020_20221025

