





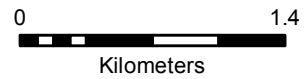
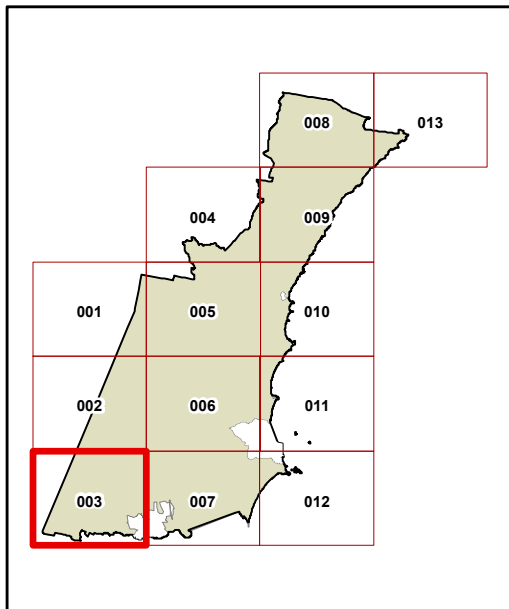
**WOLLONGONG LOCAL ENVIRONMENTAL PLAN 2009**

Illawarra Escarpment  
Map - Sheet ESC\_003

 Illawarra Escarpment

**Cadastral**

 Cadastral 18.08.15 © Wollongong City Council



Projection: GDA 1994  
MGA Zone 56

Scale 1:40,000 @ A3

Map Identification number: 8450\_COM\_ESC\_003\_040\_20150818

