



WOLLONGONG LOCAL ENVIRONMENTAL PLAN 2009

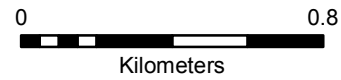
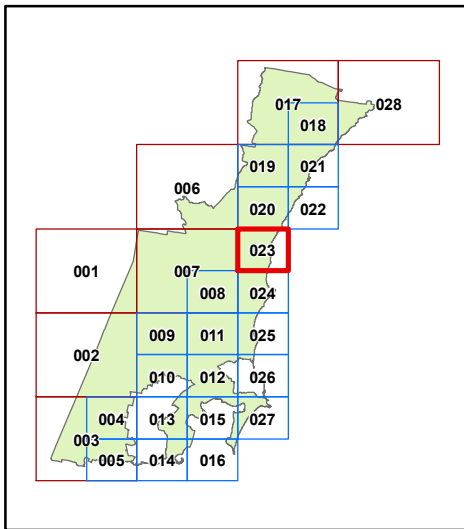
Floor Space Ratio Map - Sheet FSR_023

Maximum Floor Space Ratio (n:1)

- A 0.3
- D 0.5
- I 0.75
- S 1.5
- U 2.5
- V 3

Cadastre

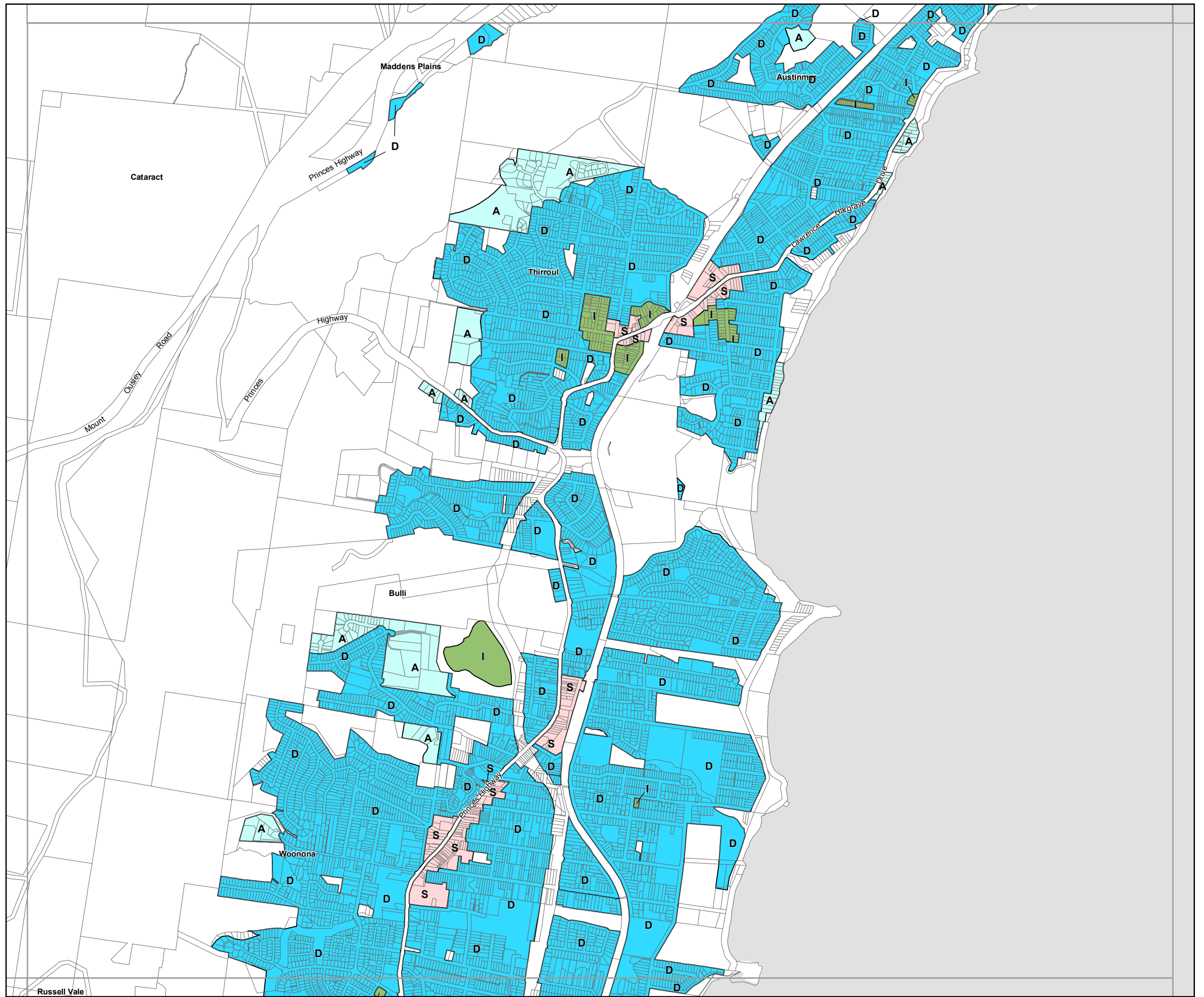
Cadastre 28.10.09 © Wollongong City Council



Projection: GDA 1994
MGA Zone 56

Scale 1:20,000 @ A3

Map Identification number: 8450_COM_FSR_023_020_20091118



Russell Vale