




WOLLONGONG LOCAL ENVIRONMENTAL PLAN 2009

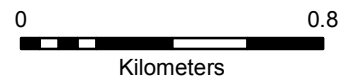
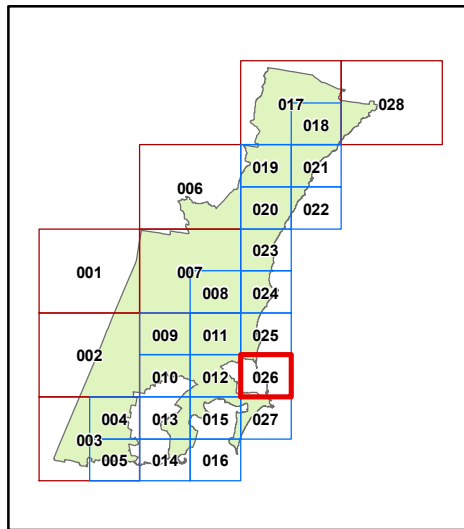
Floor Space Ratio Map - Sheet FSR_026

Maximum Floor Space Ratio (n:1)

- A** 0.3
- D** 0.5
- I** 0.75
- S** 1.5
- U** 2.5
- V** 3

Cadastral

 Cadastral 28.10.09 © Wollongong City Council



Projection: GDA 1994
MGA Zone 56

Scale 1:20,000 @ A3

Map Identification number: 8450_COM_FSR_026_020_20091118

