









# WOLLONGONG LOCAL ENVIRONMENTAL PLAN 2009

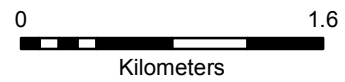
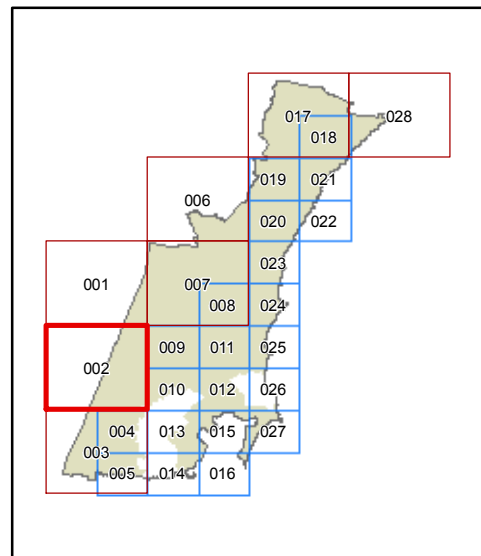
## Heritage Map - sheet HER\_002

### Heritage

-  Heritage Conservation Area - General
-  Heritage Conservation Area - Landscape
-  Heritage Item - General
-  Archaeological Site
-  Heritage Item - Landscape

### Cadastre

-  Cadastre 28.10.09 © Wollongong City Council



Projection: GDA 1994  
MGA Zone 56

Scale 1:40,000 @ A3

Map Identification number:8450\_COM\_HER\_002\_040\_20091118

WINGECARRIBEE

*Refer to map 004*