









**WOLLONGONG LOCAL ENVIRONMENTAL PLAN 2009**

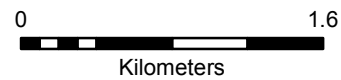
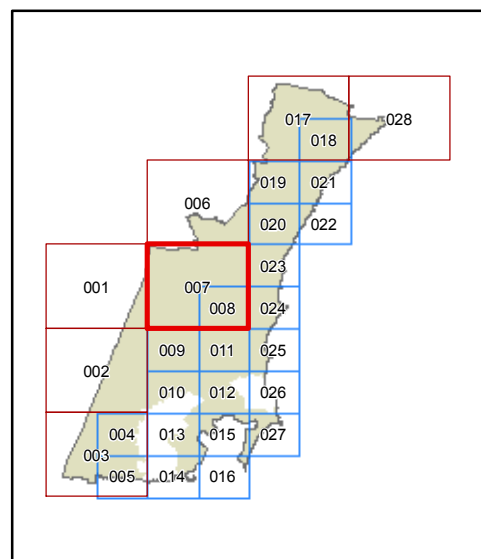
Heritage Map - sheet HER\_007

**Heritage**

-  Heritage Conservation Area - General
-  Heritage Conservation Area - Landscape
-  Heritage Item - General
-  Archaeological Site
-  Heritage Item - Landscape

**Cadastre**

 Cadastre 28.10.09 © Wollongong City Council



Projection: GDA 1994  
MGA Zone 56  
Scale 1:40,000 @ A3

Map Identification number:8450\_COM\_HER\_007\_040\_20091118

