









# WOLLONGONG LOCAL ENVIRONMENTAL PLAN 2009

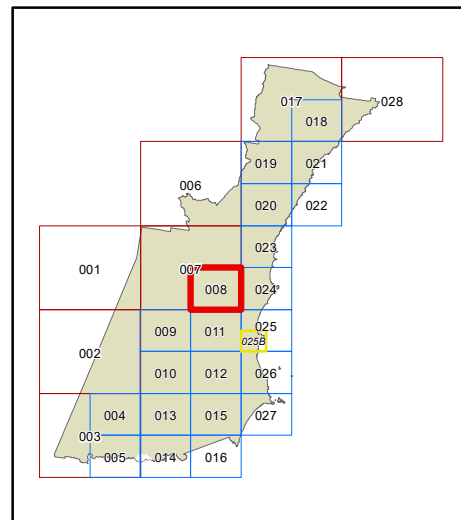
Heritage Map - sheet HER\_008

### Heritage

-  Heritage Conservation Area - General
-  Heritage Conservation Area - Landscape
-  Heritage Item - General
-  Archaeological Site
-  Heritage Item - Landscape

### Cadastre

 Cadastre 14.12.20 © Wollongong City Council



0 0.4

Kilometres

Projection: GDA 1994  
MGA Zone 56

Scale 1:20,000 @ A3

Map Identification number:8450\_COM\_HER\_008\_020\_20201214

