









WOLLONGONG LOCAL ENVIRONMENTAL PLAN 2009

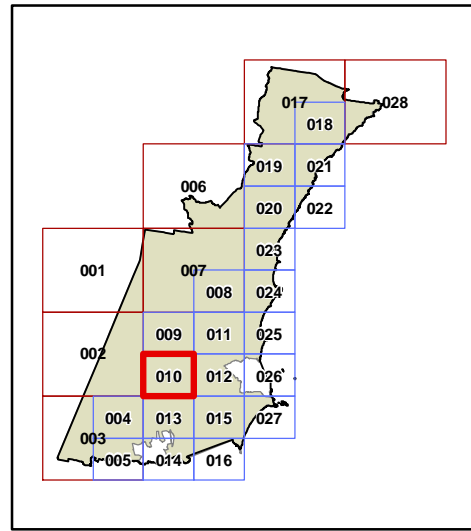
Heritage Map - sheet HER_010

Heritage

-  Heritage Conservation Area - General
-  Heritage Conservation Area - Landscape
-  Heritage Item - General
-  Archaeological Site
-  Heritage Item - Landscape

Cadastre

 Cadastre 20.11.13 © Wollongong City Council



0 0.4
Kilometers

Projection: GDA 1994
MGA Zone 56

Scale 1:20,000 @ A3

Map Identification number:8450_COM_HER_010_020_20131120

