









WOLLONGONG LOCAL ENVIRONMENTAL PLAN 2009

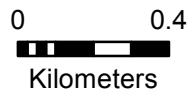
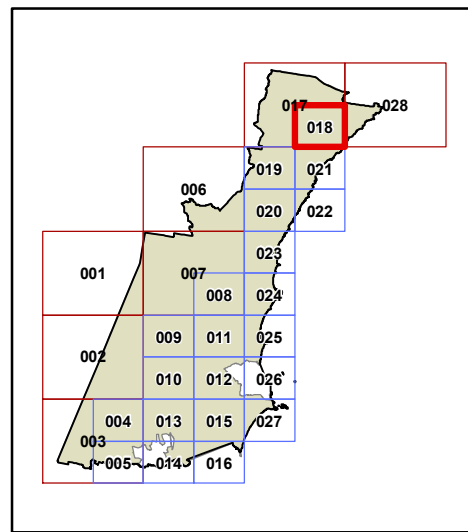
Heritage Map - sheet HER_018

Heritage

-  Heritage Conservation Area - General
-  Heritage Conservation Area - Landscape
-  Heritage Item - General
-  Archaeological Site
-  Heritage Item - Landscape

Cadastre

-  Cadastre 17.11.15 © Wollongong City Council



Projection: GDA 1994
MGA Zone 56

Scale 1:20,000 @ A3

Map Identification number:8450_COM_HER_018_020_20151117

