







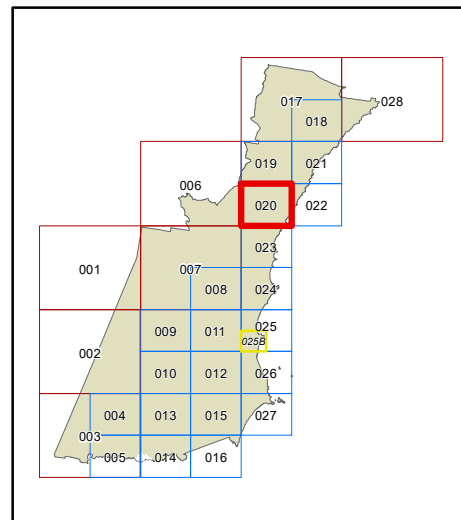
Heritage Map - sheet HER\_020

**Heritage**

-  Heritage Conservation Area - General
-  Heritage Conservation Area - Landscape
-  Heritage Item - General
-  Archaeological Site
-  Heritage Item - Landscape

**Cadastre**

 Cadastre 14.12.20 © Wollongong City Council



0 0.4  
Kilometres

Projection: GDA 1994  
MGA Zone 56

Scale 1:20,000 @ A3

