









WOLLONGONG LOCAL ENVIRONMENTAL PLAN 2009

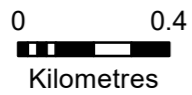
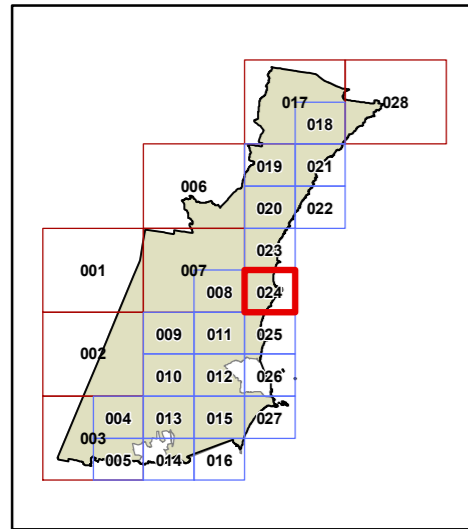
Heritage Map - sheet HER_024

Heritage

-  Heritage Conservation Area - General
-  Heritage Conservation Area - Landscape
-  Heritage Item - General
-  Archaeological Site
-  Heritage Item - Landscape

Cadastre

-  Cadastre 29.07.20 © Wollongong City Council



Projection: GDA 1994
MGA Zone 56

Scale 1:20,000 @ A3

Map Identification number: 8450_COM_HER_024_020_20200729

