







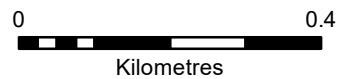
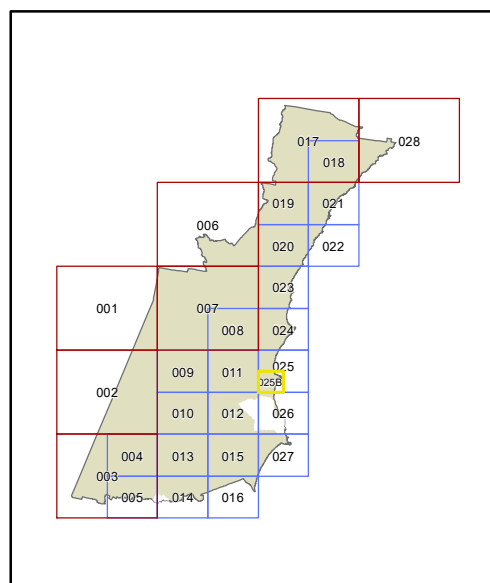
Heritage Map - sheet HER\_025B

**Heritage**

-  Heritage Conservation Area - General
-  Heritage Conservation Area - Landscape
-  Heritage Item - General
-  Archaeological Site
-  Heritage Item - Landscape

**Cadastre**

 Cadastre 06.07.22 © Wollongong City Council



Projection: GDA 2020  
MGA Zone 56      Scale 1:10,000 @ A3

Map Identification number: 8450\_COM\_HER\_025B\_010\_20220607

