
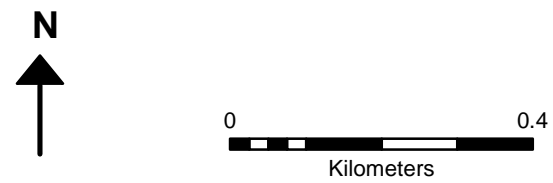
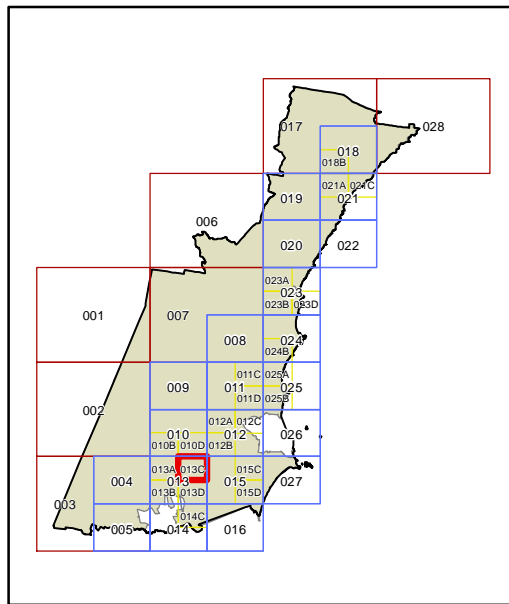


Land Reservation Acquisition Map - sheet LRA_013C

- Local Road (SP2)
- Local Road (B2)
- Local Road (B3)
- Local Road (R2)
- Local Road (R3)
- Local Road (RU2)
- Local Road (E3)
- Local Road (IN2)
- Local Road (RE1)
- Local Open Space (RE1)
- Classified Road (SP2)
- Classified Road (B4)
- Classified Road (R2)
- Educational Establishment (SP2)

Cadastre

 Cadastre 22.01.14 © Wollongong City Council



Projection: GDA 1994
MGA Zone 56

Scale 1:10,000 @ A3

Map Identification number: 8450_COM_LRA_013C_010_20140122

