









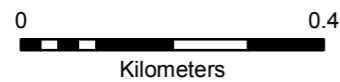
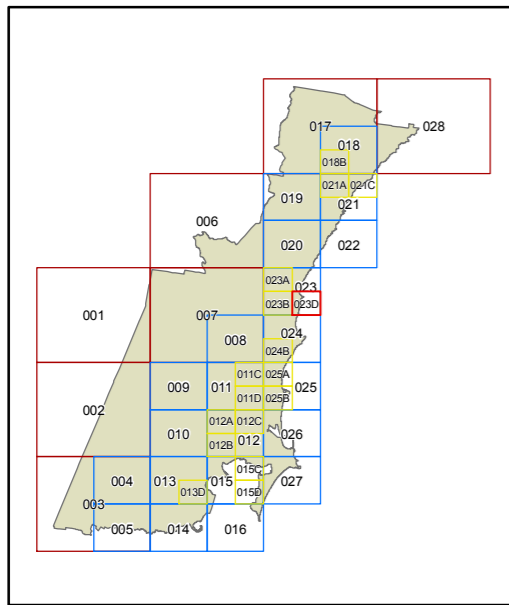
# WOLLONGONG LOCAL ENVIRONMENTAL PLAN 2009

## Land Reservation Acquisition Map - sheet LRA\_023D

-  Local Road (SP2)
-  Local Road (B2)
-  Local Road (B3)
-  Local Road (R2)
-  Local Open Space (RE1)
-  Classified Road (SP2)
-  Classified Road (B4)
-  Classified Road (R2)
-  Education Establishment (SP2)

### Cadastre

 Cadastre 28.10.09 © Wollongong City Council



Projection: GDA 1994  
MGA Zone 56

Scale 1:10,000 @ A3

Map Identification number: 8450\_COM\_LRA\_023D\_010\_20091118

