


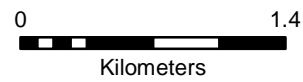
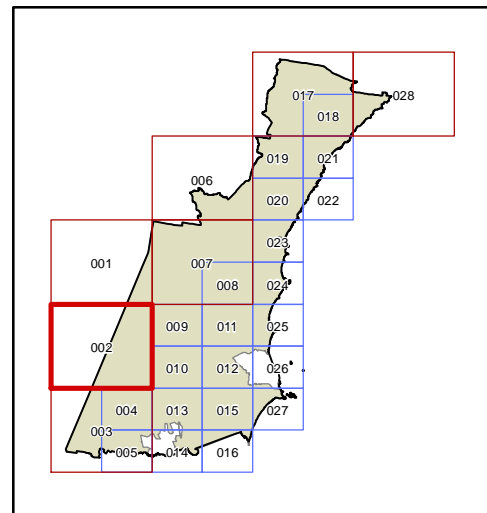
Lot Size Map - sheet LSZ\_002

Minimum Lot Size (sq m)

C	300
F	449
J	549
P	699
T	999
U1	1499
U2	1999
V	2999
W	3999
X	0.99ha
Y	1.99ha
Z1	3.99ha
Z2	4.99ha
AA	9.99ha
AB	39.99ha

Cadastre

 Cadastre 20.11.13 © Wollongong City Council



Projection: GDA 1994  
MGA Zone 56  
Scale 1:40,000 @ A3

Map Identification number:8450\_COM\_LSZ\_002\_040\_20131120

