


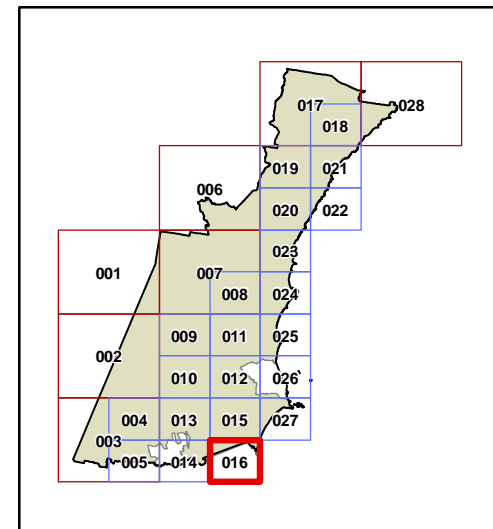
Lot Size Map - sheet LSZ\_016

Minimum Lot Size (sq m)

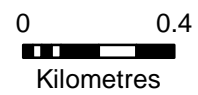
|    |         |
|----|---------|
| C  | 300     |
| F  | 449     |
| J  | 549     |
| P  | 699     |
| T  | 999     |
| U1 | 1499    |
| U2 | 1999    |
| V  | 2999    |
| W  | 3999    |
| X  | 0.99ha  |
| Y  | 1.99ha  |
| Z1 | 3.99ha  |
| Z2 | 4.99ha  |
| AA | 9.99ha  |
| AB | 39.99ha |

Cadastre


 Cadastre 24.01.14 © Wollongong City Council



N



Projection: GDA 1994  
MGA Zone 56

Scale 1:20,000 @ A3

