



WOLLONGONG LOCAL ENVIRONMENTAL PLAN 2009

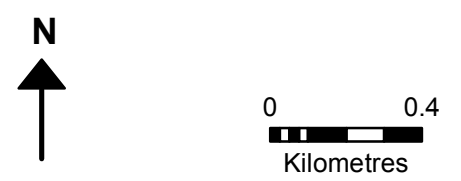
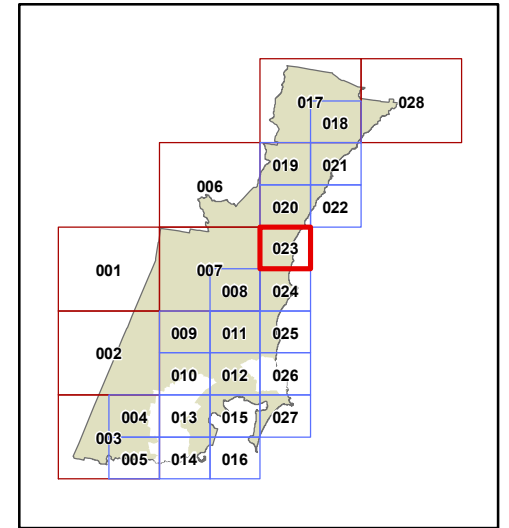
Lot Size Map - sheet LSZ_023

Minimum Lot Size (sq m)

- F 449
- J 549
- P 699
- T 999
- U 1999
- V 2999
- W 3999
- Y 1.99ha
- Z 4.99ha
- AA 9.99ha
- AB 39.99ha

Cadastral

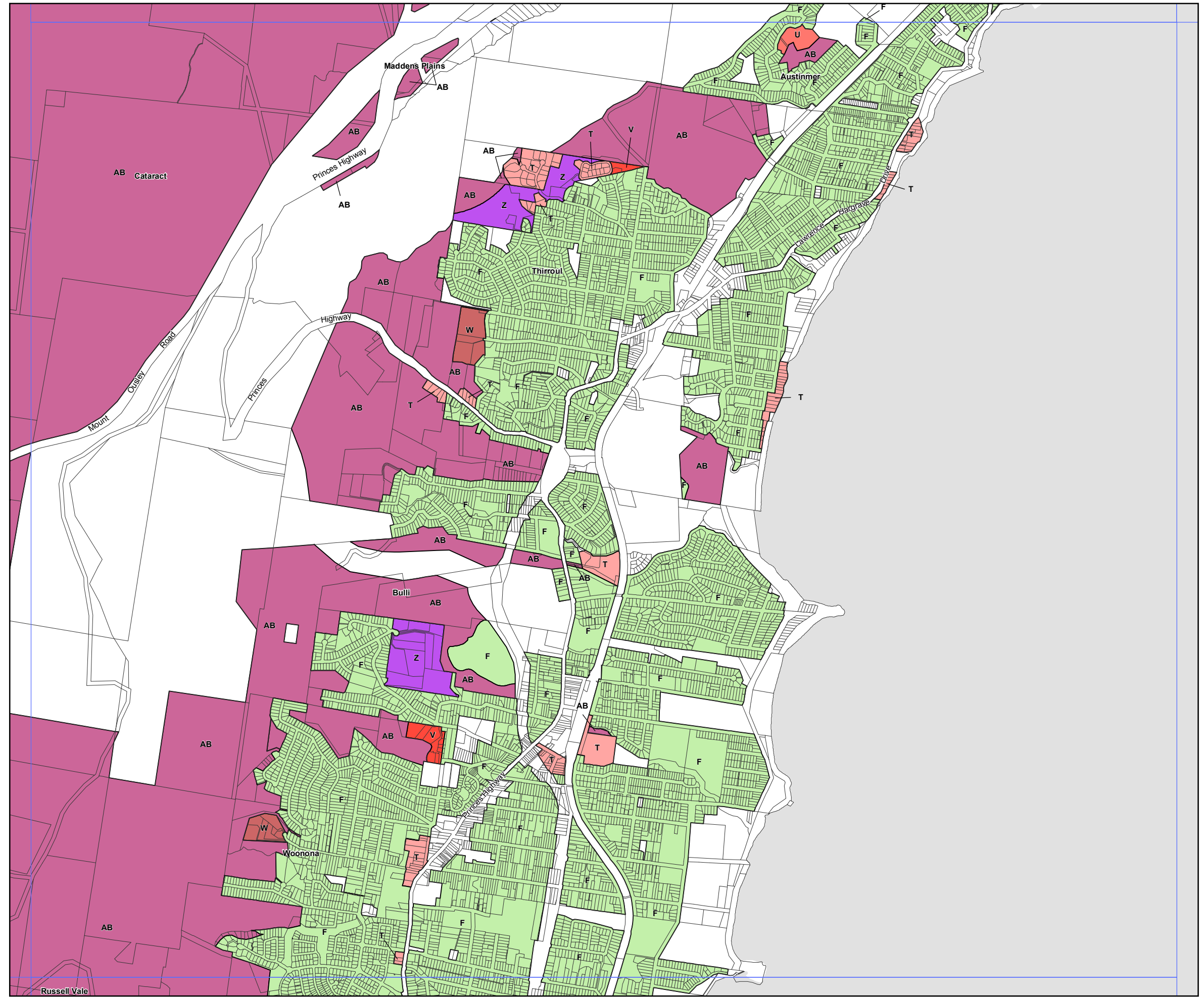
Cadastral 10.11.11 © Wollongong City Council



Projection: GDA 1994
MGA Zone 56

Scale 1:20,000 @ A3

Map Identification number:8450_COM_LSZ_023_020_20111110



Russell Vale