


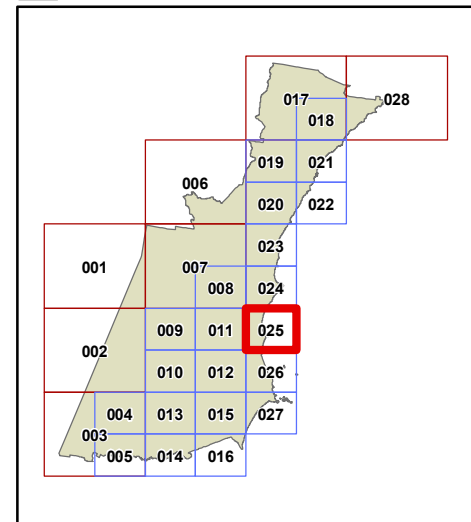
Land Zoning Map - Sheet LZN_025

Zone

- C1 National Parks & Nature Reserves
- C2 Environmental Conservation
- C3 Environmental Management
- C4 Environmental Living
- E1 Local Centre
- E2 Commercial Centre
- E3 Productivity Support
- E4 General Industrial
- E5 Heavy Industrial
- MU1 Mixed Use
- R1 General Residential
- R2 Low Density Residential
- R3 Medium Density Residential
- R4 High Density Residential
- R5 Large Lot Residential
- RE1 Public Recreation
- RE2 Private Recreation
- RU1 Primary Production
- RU2 Rural Landscape
- RU4 Primary Production Small Lots
- SP1 Special Activities
- SP2 Infrastructure
- SP3 Tourist
- W1 Natural Waterways
- W2 Recreational Waterways
- W3 Working Waterways
- W4 Working Waterfront
- PRE SEPP (Precincts-Regional) 2021
- TIN SEPP (Transport and Infrastructure) 2021

Cadastre

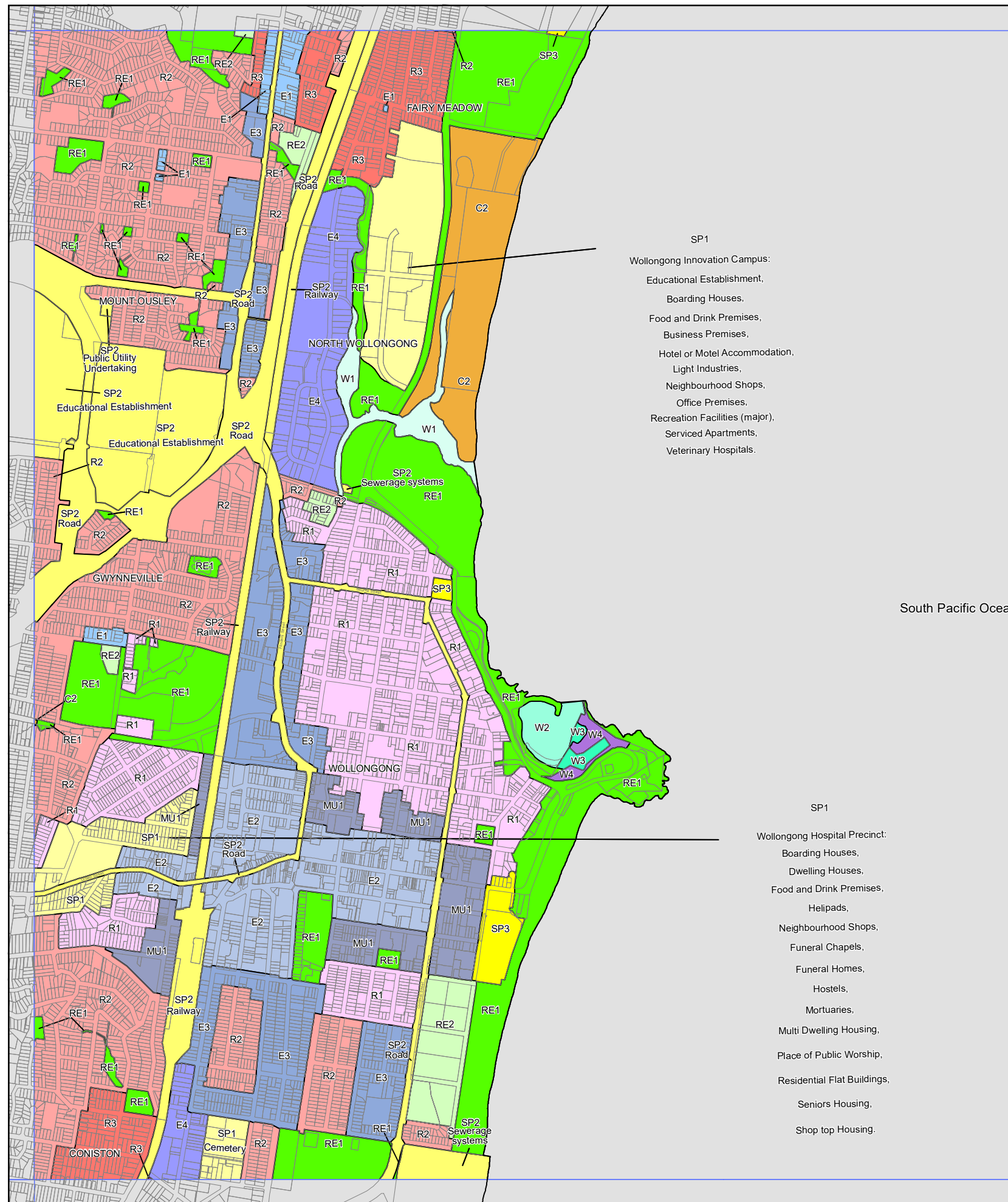
Cadastre 10/01/23 © Wollongong City Council



Projection: GDA 2020
MGA Zone 56

Scale 1:20,000 @ A3

Map Identification number: 8450_COM_LZN_025_020_20230110



- SP1**
 Wollongong Innovation Campus:
 Educational Establishment,
 Boarding Houses,
 Food and Drink Premises,
 Business Premises,
 Hotel or Motel Accommodation,
 Light Industries,
 Neighbourhood Shops,
 Office Premises,
 Recreation Facilities (major),
 Serviced Apartments,
 Veterinary Hospitals.

- SP1**
 Wollongong Hospital Precinct:
 Boarding Houses,
 Dwelling Houses,
 Food and Drink Premises,
 Helipads,
 Neighbourhood Shops,
 Funeral Chapels,
 Funeral Homes,
 Hostels,
 Mortuaries,
 Multi Dwelling Housing,
 Place of Public Worship,
 Residential Flat Buildings,
 Seniors Housing,
 Shop top Housing.